



Guide to the Local History Digital Collection

Guide to the Local History Digital Collection

Contents

Introduction to Local History	1
Accessing the Local History Digital Collection	1
Searching the Local History Digital Collection through Advanced Search	2
Picture Willoughby	3
Historical eBooks	5
Oral Histories	6
Rate and Valuation Books.....	7
Introduction to the Rates and Valuation Books	7
Searching the Rate Books in the Local History Digital Collection.....	8
Abbreviations used in the Rate Books	10
Changes to currency and measurements in Australia	10
Examples of types of Rate Books	11
Roads & Streets in Rate & Valuation Books 1888 - 1966	14

Introduction to Local History

Local History **physical** resources

These are physical items such as books, microform, objects and ephemera that are located in the physical library. You can find these items by searching the [Full Library Catalogue](#).

They can be viewed in the library, but are not available for loan.

Note: Some items are available in Local History public access. For other items, please contact library staff.

Local History **digital** resources

The [History at Willoughby](#) website contains many digital resources about Willoughby and its history.

The [Local History Digital Collection](#) contains digitised images, digitised books about Willoughby's history, audio of oral history interviews and digitised rate and valuation books.

Accessing the Local History Digital Collection

You can access the Local History Digital Collection from the [Library Catalogue](#) by using:

Drop down menu

This is located underneath the Advanced search button.

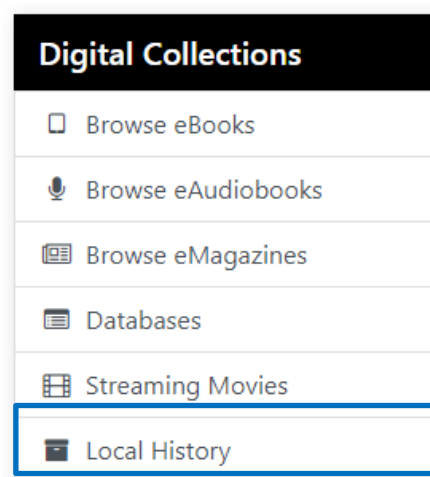
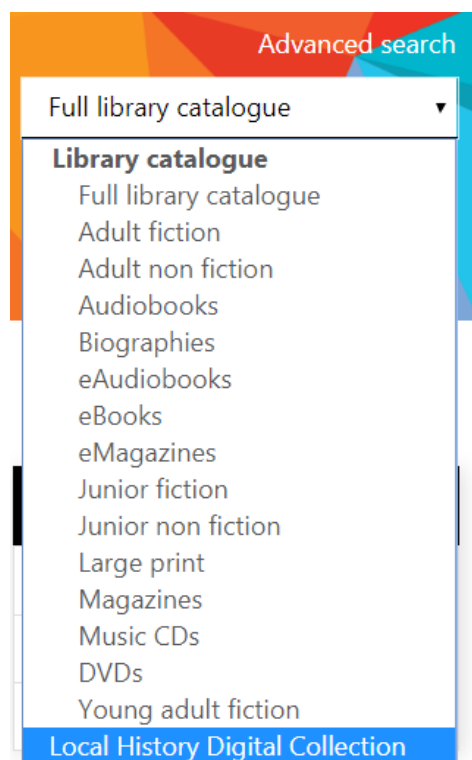
Click the down arrow and select Local History Digital Collection. This access point allows for the searching of the Collection as a whole.

or

Digital Collections menu

This is on the right side of the screen under the heading *Digital Collections*.

Select Local History. This access point allows for the selection of Sub-collections within the Local History Digital Collection. This is the **best way** as it takes you to the Advanced Search.



Searching the Local History Digital Collection through Advanced Search

If you access the Local History Digital Collection through the Digital Collections Menu you will automatically land on the Advanced Search page. This is the best way to search the Local History Digital Collection.

The screenshot shows the Willoughby City Library website's Advanced Search interface. The header includes navigation links (Home, Locations, Contact us, FAQ, Help with..., 中文) and user options (Join, Login). The main banner features the library's name and a search bar with the placeholder 'Search by Title, Author, or Subject'. A red box highlights the 'Advanced search' link next to the search bar. Below the banner, a sidebar on the left contains a 'Library catalogue' dropdown menu with options: 'Library catalogue', 'Local History Digital Collection', 'Quick search', 'Creator', 'Subject', 'Advanced' (highlighted), and 'External'. The main search area is titled 'Advanced search' and contains several input fields: 'Title', 'Creator', 'Subject', and 'Anywhere' (all with dropdown arrows), 'Keywords' (four instances), and 'Reference number'. A red box highlights the 'Advanced search' link in the top right corner of the search area. A red box highlights the 'Local History Digital Collection' option in the sidebar. A red box highlights the 'Date of work' field, which includes a date range example 'e.g. 1795 - 1800, 1940-1970'. A red box highlights the 'Sub-collection' dropdown menu, which lists options: 'All types', 'Picture Willoughby', 'Historical eBooks', 'Oral histories', and 'Rare & valuation books'. A red box highlights the 'Material type' dropdown menu, which lists options: 'All types', 'Architectural and technical drawing material', and 'Cartographic material'. At the bottom right, there are 'Clear' and 'Search' buttons. Annotations with red boxes and arrows provide additional guidance:

- Do not search using the top search bar, as this will search the *library catalogue*, not the *Local History Digital Collection*.** (Points to the top search bar)
- Enter your search term into one of these boxes** (Points to the search input fields)
- Use the *Sub-Collection* field to search a specific collection. Or select *All types* to search all collections.** (Points to the Sub-collection dropdown)
- You can search a date or date range** (Points to the Date of work field)

Picture Willoughby

Search our extensive collection of mostly black and white photographs of the local area.

The images date from the 1890s to the present day and each is presented with a description.

You can access Picture Willoughby from:

- The [History at Willoughby](#) website, or
- By selecting the Local History Digital Collection on the Library catalogue. See [Accessing the Local History Digital Collection](#)

Step 1

In the Local History Digital Collection:

- a. Enter your search terms
- b. Select sub-collection *Picture Willoughby*
- c. Click *Search*

Advanced search

Title		Keywords	AND
Creator		Keywords	AND
Subject		Keywords	AND
Anywhere	mowbray road	Keywords	AND
Reference number:			
Date of work:	1900-1950	e.g. 1785, < 1800, 1960-1970	
Sub-Collection:	All types Picture Willoughby Historical eBooks Oral histories Rate & valuation books		
Material type:	All types Architectural and technical drawing material Cartographic material		
		Clear	Search

Guide to the Local History Digital Collection

Search Results:

Home > Local History Digital Collection > Advanced search > Search results [← Use this thread to navigate back](#)

Anywhere: mowbray road (Keywords) and Start date: 1900-1950 and Record type: Picture ...

Showing 1 - 20 of 128

Options Sort by Title

Language

Creator


Name

Place

Time period

Topic


1



2 Farran Street, Lane Cove North, 1954
1954
Archives
View availability

[1 copy]


2



Albert Phipps and family outside home, 283 Mowbray Road, Chatswood, ca. 1912
ca.1912
Archives
View availability

[1 copy]


3



"Artarmon", Bank of New South Wales, c.1903
c.1903
Archives
View availability

[1 copy]

4



Artarmon, Cann's Grant, 18th November 1905
Saturday 18th November, 1905
Archives
View availability


[1 copy]

Step 2

Select the title to view the item record

Item record:

Home > Local History Digital Collection > Advanced search > Search results > Full display



2 Farran Street, Lane Cove North, 1954
1954
Archives

Previous record Next record

Record details

Title

Date of work

Search dates

Reference number

Level of description

Type of materials

Part of

Custodial history

Access restrictions

Use restrictions

2 Farran Street, Lane Cove North, 1954

1954

01 Jan 1950 - 31 Dec 1959

19040503

Item from Collection: Local History Digital Collection

Graphic materials

Sub-collection: Picture Willoughby

Donated by Pam Hooke, 2018

Restricted

Copyright Information:
https://willoughby.spydus.com/docs/WPAC/Willoughby_Copyright/ArchivesCopyrightStatements.html
https://willoughby.spydus.com/docs/WPAC/Willoughby_Copyright/ArchivesCopyrightStatements.html

General notes

Names

Topics

Places

Record types

Language

Record number

Bookmark link

Builder Raymond Schoor, master builder from Taranaki Victoria surveying the property at the corner of Farran Street and Felton Avenue. In the background is Mowbray Road and the old presbytery for St Peter the Apostle Catholic church. Cars in the background.

Schoor, Raymond

St Peter's Catholic Church (Mowbray Road, Lane Cove North, N.S.W.)
Building sites -- New South Wales -- Lane Cove North
Automobiles -- 1930-1959
Farran Street (Lane Cove North, N.S.W.), No. 2

Picture Willoughby

English

242188


willoughby.spydus.com/cgi-bin/spydus.exe/EPIC/WPAC/ARC/FIQ/SET/VL/BRNE=242188

Find it!

Total copies: 1

Availability by location

View full image



Similar Searches

Creator

Name

Place

Time period

Topic

Record type

Step 3

To view a low resolution copy of the image, select *View full image*.

For a high resolution copy you will need to contact the library.

Historical eBooks

The historical eBooks are a collection of books about Willoughby's History, produced in partnership with Willoughby City Council.

Hardcopies of these books are generally available for loan from Willoughby City Libraries.

For your convenience, these books have been digitised and made accessible through our website and catalogue.

You can access Willoughby City's historical eBooks from:

- *Resources and Publications* on the [History at Willoughby](#) website, or
- By selecting the Local History Digital Collection on the Library catalogue. See [Accessing the Local History Digital Collection](#)

Step 1

In the Local History Digital Collection:

- Enter your search terms
- Select sub-collection *Historical eBooks*
- Click *Search*

Home > Local History Digital Collection > Advanced search

Library catalogue > Advanced search

Local History Digital Collection ▾

Quick search

Creator

Subject

Advanced

External >

Title

Keywords

AND

Creator

Keywords

AND

Subject

Keywords

AND

Anywhere

chatswood

Keywords

AND

Reference number:

Date of work:

e.g. 1791, - 1800, 1840-1870

Sub-Collection:

All types

Picture Willoughby

Historical eBooks

Oral histories

Rate & valuation books

Material type:

All types

Architectural and technical drawing material

Cartographic material

Close

Search

Search Results:

Home > Local History Digital Collection > Advanced search > Search results ← Use this thread to navigate back

Anywhere: chatswood (Keywords) and Record type: Historical eBooks

Step 2

Select the title to view the item record.

Titles available online

Date of work >

Creator >

Place >

Topic >

Form/Genre >

PDF

So-le-ne-ya-goo-ne-par-ry-lee-ga-yesterday today tomorrow : an Aboriginal history of Willoughby

Curtis, Leslie

2008

PDF

The good old days : reminiscences of early Chatswood and Willoughby

Puffin, Valmai, 1929-1931, 1983

View availability >

View availability >

Find it!

Total copies: 1

Availability by location >

View resource online >

Step 3

Select *View resource online* to download the publication.

Hardcopies of oral history transcripts are available to read at Chatswood Library. Search the full library catalogue.

Step 1

- Enter your search terms
- Select sub-collection *Oral histories*
- Click *Search*


Search results:

Anywhere: incinerator (Keywords) and Record type: Oral histories

Step 2

Select the title to view the item record.

Albert Beckenham oral history
Beckenham, Albert, 1914-2005




Audio

[Media compiled or reconstructed] Sound the brassband (South Fiddlers) – Street – John Green – Foodstage
– Carriage Up – Halesworth Trolley – Beckenham and Shepherd Quay – Scott Street – Water Street –
Olympic Road – Archerston Road – Foston Daley – St Foster and Family – Farm.

[View availability >](#)

Eric Wilbach oral history
Wilbach, Eric, b.2002



Audio

Newmarket Progress Association – Newmarket Amateur Development Association – Farm – Children's
Library – Gas Lighting – Wiltshire's Township – War – WWI – Home Front – Hughes, William Morris –
Spring Harbour Bridge – Rural services – Public telephone – Newmarket Model Boat Band.

[View availability >](#)

Find it!

Total copies: 1

Availability by location >

[View resource online](#) ➤

Step 3

Select *View resource online* to download the publication.

Rate and Valuation Books

[Introduction to the Rate & Valuation Books](#)

[Searching the rate books in the Local History Digital Collection](#)

[Abbreviations used in the rate books](#)

[Changes to currency and measurements](#)

[Examples](#)

[Roads & Streets in Rate & Valuation Books 1888 – 1966](#)

Introduction to the Rates and Valuation Books

The best way to trace the history of your house is to follow the entries back through time from the most recent year available.

To search for information on a property it is helpful to know:

- Ward
- Street address (including street number &/or lot number)

The information available in the books varies from period to period and from year to year. The books were issued at periods varying from each year.

[Rate Books from 1872 to 1928 and the Valuation Lists from 1928 to 1966](#)

These books are divided into Wards, then years and finally alphabetically by streets.

You must determine in which ward the house and street will be. This may vary depending on the year.

- From 1888 there was Chatswood East, Chatswood West, Naremburn and Middle Harbour Wards, and Northbridge Ward was added in 1941.
- Some Ward boundaries have changed a little over time and as a result some streets have moved to different wards. If your street has disappeared from one ward, try another nearby ward.
- To determine the ward in which your house currently is you can use the boundary map on the [Council website](#).
- To identify the ward in which a street was located between 1888 and 1966 refer to the guide: [Roads & Streets in Rate & Valuation Books 1888 – 1966](#).

The streets in the Rate Books, besides being listed alphabetically, are listed into “sides”: e.g. Victoria Avenue south side and Victoria Avenue north side are listed separately. These generally coincide with the “even” and “odd” house numbers.

The Rate Books from 1872 to 1928 and Valuation Lists from 1928 to 1966 have different formats.

- 1872-1928 are large pages that list many houses on each page
- 1928-1966 have a separate page for each house

[General Valuation Journals 1970 to 1981](#)

The whole of the City of Willoughby is in one run in these books, not divided into Wards as are the earlier books.

They are divided by year and then alphabetically by street.

The information is more limited than the earlier books: house number, owner's name, Lot number, DP (Deposit Plan) number, area and valuation.

Searching the Rate Books in the Local History Digital Collection

You can access the Rates and Valuation Books through the Local History Digital Collection on the Library catalogue. See [Accessing the Local History Digital Collection](#)

Step 1

In the Local History Digital Collection:

- Enter the ward in which the house/street is situated. See [Introduction to the Rates and Valuation Books](#)
- You can also enter in a date range
- Select sub-collection *Rates and valuation books*
- Click *Search*

Home > Local History Digital Collection - Advanced search

Library catalogue >

Local History Digital Collection ▾

Quick search

Creator

Subject

Advanced

External >

Advanced search

Title		Keywords	AND
Creator		Keywords	AND
Subject		Keywords	AND
Anywhere	middle harbour	Keywords	AND

Reference number:

Date of work: 1905-1944 e.g. 1795 - 1885, 1960-1970

Sub-Collection:

All types
Picture Willoughby
Historical eBooks
Oral histories
Rate & valuation books

Material type:

All types
Architectural and technical drawing material
Cartographic material

In this example, the search results will include every rate book for the Middle Harbour ward between 1900 and 1944.

The valuation lists from 1928 to 1966 have a separate page for each house. One year is often split into two or three books with the streets listed alphabetically from A-Z.

For example, in the search results below, Middle Harbour 1941 is split into two records:

- Middle Harbour 1941 - Alexander 39 - Harwood 30
- Middle Harbour 1941 - Windsor 22 - High 75

→ Note that Windsor comes before High in the second record. This indicates the order of the rate book is reversed, with Windsor as the first entry and High as the last. This is rare, but does happen occasionally in the rate books.

Guide to the Local History Digital Collection

Archives
View availability > [1 copy]

29.
Middle Harbour 1938 - The Bulwark Lot 264 - Woonona 49
1938
Archives
View availability > [1 copy]

30.
Middle Harbour 1941 - Alexander 39 - Harwood 30
1941
Archives
View availability > [1 copy]

31.
Middle Harbour 1941 - Windsor 22 - High 75
1941
Archives
View availability > [1 copy]

32.
Middle Harbour 1944 - Alexander 39 - Kendall Lot 67
1944
Archives
View availability > [1 copy]

33.
Middle Harbour 1944 - Laurel Sec 1 Lot Cor 6 - Windsor 22
1944
Archives
View availability > [1 copy]

Middle Harbour 1941 is split into two records. The second record is in reverse alphabetical order. This is rare.

Middle Harbour 1944 is split into two records. Both records are in correct alphabetical order.

Step 2
Select the title to view the item record.

30.
Middle Harbour 1941 - Alexander 39 - Harwood 30
1941
Archives
View availability > [1 copy]

Home > Local History Digital Collection > Advanced search > Search results > Full display

← Use this thread to navigate back

Step 3
Select *View resource online* to download the publication.

Record details

Title: Middle Harbour 1941 - Alexander 39 - Harwood 30
Date of work: 1941
Search dates: 01 Jan 1941 - 31 Dec 1941
Level of description: Item from Collection Local History Digital Collection
Type of materials: Textual material
Part of: Series: Middle Harbour Ward 1885-1966
Places: Middle Harbour Ward -- Rate & valuation books
Record types: Rate & valuation books
Record number: 221349
Bookmark link: <http://nla.gov.au/nla:BNQ:WPAC:ARCENQ75ETLV:3:RNB:221349>

Find it!
Total copies: 1
Availability by location >
[View resource online >](#)
f t w s e

Similar Searches >
Record type >

Abbreviations used in the Rate Books

ICV or IV	Improved capital value (value of land and improvements, e.g. a house)
UVC or UV	Unimproved capital value (land value only)
CTGE	Cottage
GAR or GRGE	Garage
O/O	Owner/occupier
DP	Deposited plan
BC	Brick cottage
DD	Domestic duties
HD	Home Duties
Pt	Part
COR	Corner
SD BC	Semi-detached brick cottage
ROW	Right of Way
Irr	Irregular
N/S	Notice of Sale
Dwg	Dwelling
W^d C	Weatherboard Cottage
RBF	Rating Base Factor

Changes to currency and measurements in Australia

Currency

Pre 1966	Imperial measurement system of pounds (£), shillings and pence
1966	Changed to decimal currency (the Australian dollar \$)

Property measurements

Pre 1974	Imperial measurement system of feet (') and inches (")
1974	Changed to the metric system of measurement (metres, centimetres)

Examples of types of Rate Books
340 Mowbray Road, Artarmon (1984)
Step 1

Anywhere

Willoughby

Keywords

Reference number:

Date of work:1984

e.g. 1795 - 1800, 1960-1970

Sub-Collection:

All types
Picture Willoughby
Historical eBooks
Oral histories
Rate & valuation books

Step 2
Select title French 4 – Park 9

2

Willoughby 1984 - French 4 - Park 9
1984
Archives
View availability >

[1 copy]

Step 3
Select *View resource online* to download and open the publication

Find it!

Total copies: 1

Availability by location >

View resource online >

VALUATION NO	OWNER - NAME AND ADDRESS	OWNER CODE	DESCRIPTION OF LAND	VAL DATE	VALUES
10896	(123) RTTES CHURCH CP GCE 340 MOWBRAY RD CHATSWOOD 2067	1	HOUSE NO- 340 SEC D LOT 8/5 DP4022 15*25/25*39*21/32*59	2067	VAL DATE 060284 LV 50000 RBF 2/3 50000
10897	(141) M/S 4FOOTE & M/S RHUME 338 MOWBRAY RD CHATSWOOD 2067	1	HOUSE NO- 338 AREA -1107 SQUARE METRES COR LOT 1/2 DP4024 25*04/24*30*42*67/47*68	2067	VAL DATE 060284 LV 45000 AAV 8424 RBF 1/3 45000 RBF 2/3 45000
10898	(126) MR AG 4FOOTE & MR SG RHUME C/O 34 PERTH AV EAST LINDFIELD 2070 SALE DATE C110383	82	HOUSE NO- 336 AREA - LOT 3 DP4024 12*29/12*19*47*68/49*28	2067	VAL DATE 060284 LV 52500 RBF 1/3 52500 RBF 2/3 52500
10899	(114) MRS G #CICIELLA 334 MOWBRAY RD CHATSWOOD 2067	1	HOUSE NO- 334 AREA - LOT 4 DP4045 12*29/12*19*49*28/54*9	2067	VAL DATE 230184 LV 52500 RBF 1/3 52500 RBF 2/3 52500
10620/00000	(122) HAM NO - 32		STREET NAME - MOWBRAY RD		

340 Mowbray Road, Artarmon (1944)

Step 1

Anywhere

naremburn

Keywords

Reference number:

Date of work:

1944

e.g. 1795, + 1800, 1960-1970

Sub-Collection:

All types
Picture Willoughby
Historical eBooks
Oral histories
Rate & valuation books

Step 2

Select title Francis 2 – Park Lot Pt D & Pt Reserve

2



Naremburn 1944 - Francis 2 - Park Lot Pt D & Pt Reserve

1944

Archives

View availability >

[1 copy]

Step 3

Select *View resource online* to download and open the publication

Find it!

Total copies: 1

Availability by location >

View resource online >

Previous owner crossed out.
New owner written in.

Road or street

POC 2263

DEPARTMENT OF THE VALUER GENERAL. N.S.W.—VALUATION LIST.

VALUATION DISTRICT OF WILLOUGHBY WARD OR RIDING NAREMBURN.. VALUATION No. 2283

OWNER'S NAME		OCCUPATION	ADDRESS	
Forster, Harriett Estate Agent BENSON. MR. FRANK. DUNN. MRS. MARJORIE ELLEN YEENON.		ACCOUNTANT N/S 79/1325 7/16	c/o P.A. Lambert & Co., 100 Hampden Rd. Artarmon. 9. Messrs. I. B. HODGSON and SONS, 11 Castlereagh St., SYDNEY.	
LESSOR'S NAME				
COUNTY	REGD. REF.	FO.	D.P.	PARISH
	2606	50	4622	OTHER
TO TITLE		TENURE		
STREET		SIDE	TOWN OR VILLAGE	LOCALITY OR ESTATE
Mowbray Rd.		S.	Ctge	Canns Grant
DATE VALUES TAKE EFFECT IN VALUATION ROLL		PORTION.	SEC.	LOT.
27.9.44			D	8/9
AREA OR DIMENSIONS.		UNIMPROVED. £	IMPROVED. £	ASSESSED ANNUAL. £
48'9x112'3 78'9 108'1		362	1100	82
REMARKS.				
		9-12-2 9.7.0 9.6.10		

86 400-3

To Elizabeth St.

Details of sale:
Sold 12 Feb
1946 for £1,325

Cottage

Estate /
subdivision

Land value only

Dwelling located
on the south side
of the road

House number
and name

Next cross street

340 Mowbray Road, Artarmon (1924)

Step 1

Anywhere

naremburn

Keywords

Reference number:

Date of work:1920-1926

e.g. 1793, < 1800, 1960-1970

Sub-Collection:

All types
Picture Willoughby
Historical eBooks
Oral histories
Rate & valuation books

Step 2

Select title Naremburn 1923 to 1924

2.



Naremburn 1923 to 1924
1923 to 1924
Archives
View availability >

[1 copy]

Step 3

Select *View resource online* to download and open the publication

Find it!

Total copies: 1

Availability by location >

View resource online >

114

MUNICIPALITY OF WILLOUGHBY

Street or RoadSide

19241923Valuation No.OWNERNAMEOccupationPostal AddressOCCUPIERNameNature of Building (if any)House No. or NameLocality or Estate

AREA or DIMENSIONS OF LAND

AMOUNT PAYABLE

From Glenmore StMoonbrea Street

230621102106 Kearney Francis BlackTelephone Bldg

230721112107 War Service Homes Comm

230821122108 Warren William NortheyFarmerThuragong, N. C. S. W.

230921132109 Malters Wm GeorgeInchpounder

231021142110 Harding John ThomasBarker

231121152111 Stewart John ThomasCoalminer

231221162112 Birchall Wm GeorgeD.B.

231321172113 Eyles Col of AlexandraBarrierBarker & Eyles Wm Henry

231421182114

231521192115

231621202116

231721212117

231821222118

231921232119

232021242120

232121252121

232221262122

232321272123

232421282124

232521292125

232621302126

232721312127

232821322128

232921332129

233021342130

233121352131

233221362132

233321372133

233421382134

233521392135

233621402136

233721412137

233821422138

233921432139

234021442140

234121452141

234221462142

234321472143

234421482144

234521492145

234621502146

234721512147

234821522148

234921532149

235021542150

235121552151

235221562152

235321572153

235421582154

235521592155

235621602156

235721612157

235821622158

235921632159

236021642160

236121652161

236221662162

236321672163

236421682164

236521692165

236621702166

236721712167

236821722168

236921732169

237021742170

237121752171

237221762172

237321772173

237421782174

237521792175

237621802176

237721812177

237821822178

237921832179

238021842180

238121852181

238221862182

238321872183

238421882184

238521892185

238621902186

238721912187

238821922188

238921932189

239021942190

239121952191

239221962192

239321972193

239421982194

239521992195

239622002196

239722012197

239822022198

239922032199

240022042200

240122052201

240222062202

240322072203

240422082204

240522092205

240622102206

240722112207

240822122208

240922132209

241022142210

241122152211

241222162212

241322172213

241422182214

241522192215

241622202216

241722212217

241822222218

241922232219

242022242220

242122252221

242222262222

242322272223

242422282224

242522292225

242622302226

242722312227

242822322228

242922332229

243022342230

243122352231

243222362232

243322372233

243422382234

243522392235

243622402236

243722412237

243822422238

243922432239

244022442240

244122452241

244222462242

244322472243

244422482244

244522492245

244622502246

244722512247

244822522248

244922532249

245022542250

245122552251

245222562252

245322572253

245422582254

245522592255

245622602256

245722612257

245822622258

245922632259

246022642260

246122652261

246222662262

246322672263

246422682264

246522692265

246622702266

246722712267

246822722268

246922732269

247022742270

247122752271

247222762272

247322772273

247422782274

247522792275

247622802276

247722812277

247822822278

247922832279

248022842280

248122852281

248222862282

248322872283

248422882284

248522892285

248622902286

248722912287

248822922288

248922932289

249022942290

249122952291

249222962292

249322972293

249422982294

249522992295

249623002296

249723012297

249823022298

249923032299

250023042300

250123052301

250223062302

250323072303

250423082304

250523092305

250623102306

250723112307

250823122308

250923132309

251023142310

251123152311

251223162312

251323172313

251423182314

251523192315

251623202316

251723212317

251823222318

251923232319

252023242320

252123252321

252223262322

252323272323

252423282324

252523292325

252623302326

252723312327

252823322328

252923332329

253023342330

253123352331

253223362332

253323372333

253423382334

253523392335

253623402336

253723412337

253823422338

253923432339

254023442340

254123452341

254223462342

254323472343

254423482344

254523492345

254623502346

254723512347

254823522348

254923532349

255023542350

255123552351

255223562352

255323572353

255423582354

255523592355

255623602356

255723612357

255823622358

255923632359

256023642360

256123652361

256223662362

256323672363

256423682364

256523692365

256623702366

256723712367

256823722368

256923732369

257023742370

257123752371

257223762372

257323772373

257423782374

257523792375

257623802376

257723812377

257823822378

257923832379

258023842380

258123852381

258223862382

258323872383

258423882384

258523892385

258623902386

258723912387

258823922388

258923932389

259023942390

259123952391

259223962392

259323972393

259423982394

259523992395

259624002396

259724012397

259824022398

259924032399

260024042400

260124052401

260224062402

260324072403

260424082404

260524092405

260624102406

260724112407

260824122408

260924132409

261024142410

261124152411

261224162412

261324172413

261424182414

261524192415

261624202416

261724212417

261824222418

261924232419

262024242420

262124252421

262224262422

262324272423

262424282424

262524292425

262624302426

262724312427

262824322428

262924332429

263024342430

263124352431

263224362432

263324372433

263424382434

263524392435

263624402436

263724412437

263824422438

263924432439

264024442440

264124452441

264224462442

264324472443

264424482444

264524492445

264624502446

264724512447

264824522448

264924532449

265024542450

265124552451

265224562452

265324572453

265424582454

265524592455

265624602456

265724612457

265824622458

265924632459

266024642460

266124652461

266224662462

266324672463

266424682464

266524692465

266624702466

266724712467

266824722468

266924732469

267024742470

267124752471

267224762472

267324772473

267424782474

267524792475

267624802476

267724812477

267824822478

267924832479

268024842480

268124852481

268224862482

268324872483

268424882484

268524892485

268624902486

268724912487

268824922488

268924932489

269024942490

269124952491

269224962492

269324972493

269424982494

269524992495

269625002496

269725012497

269825022498

269925032499

270025042500

270125052501

270225062502

270325072503

270425082504

270525092505

270625102506

270725112507

270825122508

270925132509

271025142510

271125152511

271225162512

271325172513

271425182514

271525192515

271625202516

271725212517

271825222518

271925232519

272025242520

272125252521

272225262522

272325272523

272425282524

272525292525

272625302526

272725312527

272825322528

272925332529

273025342530

273125352531

273225362532

273325372533

273425382534

273525392535

273625402536

273725412537

273825422538

273925432539

274025442540

274125452541

274225462542

274325472543

274425482544

274525492545

274625502546

274725512547

274825522548

274925532549

275025542550

275125552551

275225562552

275325572553

275425582554

275525592555

275625602556

275725612557

275825622558

275925632559

276025642560

276125652561

276225662562

276325672563

276425682564

276525692565

276625702566

276725712567

276825722568

276925732569

277025742570

277125752571

277225762572

277325772573

277425782574

277525792575

277625802576

277725812577

277825822578

277925832579

278025842580

278125852581

278225862582

278325872583

278425882584

278525892585

278625902586

278725912587

278825922588

278925932589

279025942590

279125952591

279225962592

279325972593

279425982594

279525992595

279626002596

279726012597

279826022598

279926032599

280026042600

280126052601

280226062602

280326072603

280426082604

280526092605

280626102606

280726112607

280826122608

280926132609

281026142610

281126152611

281226162612

281326172613

281426182614

281526192615

281626202616

281726212617

281826222618

281926232619

282026242620

282126252621

282226262622

282326272623

282426282624

282526292625

282626302626

282726312627

282826322628

282926332629

283026342630

283126352631

283226362632

283326372633

283426382634

283526392635

283626402636

283726412637

283826422638

283926432639

284026442640

284126452641

284226462642

284326472643

284426482644

284526492645

284626502646

284726512647

284826522648

284926532649

285026542650

285126552651

285226562652

285326572653

285426582654

285526592655

285626602656

285726612657

285826622658

285926632659

286026642660

286126652661

286226662662

286326672663

286426682664

286526692665

286626702666

286726712667

286826722668

286926732669

287026742670

287126752671

287226762672

287326772673

287426782674

287526792675

287626802676

287726812677

287826822678

287926832679

288026842680

288126852681

288226862682

288326872683

288426882684

288526892685

288626902686

288726912687

288826922688

288926932689

289026942690

289126952691

289226962692

289326972693

289426982694

289526992695

289627002696

289727012697

289827022698

289927032699

290027042700

290127052701

290227062702

290327072703

290427082704

290527092705

290627102706

290727112707

290827122708

290927132709

291027142710

291127152711

291227162712

291327172713

291427182714

291527192715

291627202716

291727212717

291827222718

291927232719

292027242720

292127252721

292227262722

292327272723

292427282724

292527292725

292627302726

292727312727

292827322728

292927332729

293027342730

293127352731

293227362732

293327372733

293427382734

293527392735

293627402736

293727412737

293827422738

293927432739

294027442740

294127452741

294227462742

294327472743

294427482744

294527492745

294627502746

294727512747

294827522748

294927532749

295027542750

295127552751

295227562752

295327572753

295427582754

295527592755

295627602756

295727612757

295827622758

295927632759

296027642760

296127652761

296227662762

296327672763

296427682764

296527692765

296627702766

296727712767

296827722768

296927732769

297027742770

297127752771

297227762772

297327772773

297427782774

297527792775

297627802776

297727812777

297827822778

297927832779

298027842780

298127852781

298227862782

298327872783

2984

Willoughby City Council

Roads & Streets in Rate & Valuation Books 1888 - 1966

Rate books previous to 1888 were arranged alphabetically by ratepayer. From 1888-1966 the rate and valuation books were arranged in ward boundaries. The boundaries varied from time to time and the same street may therefore appear in different Ward rate and valuation books. Also, a long street may appear in a number of books at one time as the Wards dissected some streets. After 1966 the rate books were no longer divided by wards and the streets appear in alphabetical order in one list under Willoughby.

Road /Street	Ward	Rate Book year	Notes
Abbott Rd/St, Artarmon	Naremburn	1895-1966	
Adolphus St, Naremburn	East	1888	
	Middle Harbour	1889-1895	
	Naremburn	1895-1966	
Albany St, St. Leonards	East	1888	
	Lane Cove	1891-1894	
	Middle Harbour	1893-1895	
	Naremburn	1895-1938	Including Berry land Co. Boundary altered between Willoughby and North Sydney Councils. Street from 1941 in North Sydney
Albert Ave, Chatswood	East	1888	
	Chatsworth	1889-1901	
	Chatswood East	1901-1966	Part of Albert Ave
	Chatswood West	1901-1966	Part of Albert Ave
Albert St, Roseville	East	1888	
	Chatsworth	1889-1901	
	Chatswood East	1901-1906	After 1906: Boundary St.
Albert St, Naremburn	Middle Harbour	1888–1891	After 1891: Dawson St
Albert Town Estate, Northbridge	This subdivision is shown on the Municipal map dated about 1890. It was located at the end of Sailors Bay Road on the site of present Clive Park. It comprised the following: <ul style="list-style-type: none"> • Albert Place (not in Rate Books 1888-1924) • Church Street • Gipps Street (not in Rate Books 1888-1924) • King Street • Heath (Meath? Neath?) Street (not in Rate Books 1888-1924) • Victoria Crescent 		
Alexander Ave, Willoughby	Middle Harbour	1924-1966	
Alleyne St, Chatswood	East	1888	
	Middle Harbour	1889-1966	

Road /Street	Ward	Rate Book year	Notes
Alpha Rd/St, Willoughby	East	1888	
	Middle Harbour	1889-1966	
Alpha Rd	Northbridge	1941-1966	
Anderson St, Chatswood	East	1888	
	Chatsworth	1889-1901	
	Chatswood East	1901-1966	Part of Anderson St
	Chatswood West	1901-1966	Part of Anderson St
Anglo Rd, St Leonards	Lane Cove	1891-1894	
Anglo St/Rd, Chatswood	Chatswood West	1907-1966	
Ann St, Willoughby	Middle Harbour	1905-1966	
Annies Rd	Lane Cove	1891-1894	
Anthony St, Chatswood	East	1888	
	Chatsworth	1889-1901	
	Chatswood East	1901-1966	
Apex St, Naremburn	Naremburn	1906-1966	
Arabella St, Longueville/Northwood	Lane Cove	1891-1894	
Archer St, Chatswood	East	1888	
	Chatsworth	1889-1901	
	Chatswood East	1901-1966	Part of Archer St
	Chatswood West	1901-1966	Part of Archer St
Armstrong St, Willoughby	Middle Harbour	1893-1895	
	Naremburn	1895-1950	
	Northbridge	1953-1966	
Artarmon Rd, Artarmon/Willoughby	Naremburn	1904-1950	
	Chatswood East	1953-1966	Part of Artarmon Rd
	Northbridge	1953- 1966	Part of Artarmon Rd
Ashley St, Chatswood	East	1888	
	Chatsworth	1889-1901	
	Chatswood East	1901-1966	Part of Ashley St
	Chatswood West	1901-1966	Part of Ashley St
	Middle Harbour	1911-1966	Part of Ashley St
Atchison St, St. Leonards	Middle Harbour	1893-1896	
	Naremburn	1896-1938	Boundary altered between Willoughby and North Sydney Councils. Street from 1941 in North Sydney
Aubrey Rd, Northbridge	Northbridge	1941-1966	

Road /Street	Ward	Rate Book year	Notes
Baden Powell St, Artarmon	Naremburn	1904-1966	
Bailey Ave, Lane Cove North	Chatswood West	1920-1966	
Baldry St, Chatswood	Chatswood	1895-1901	
	Chatswood East	1901-1966	
Barcoo St, Roseville	Middle Harbour	1924-1966	
Baringa Rd, Northbridge	Middle Harbour	1914-1938	
	Northbridge	1941-1966	
Barooka Rd, Northbridge	Middle Harbour	1914-1938	
	Northbridge	1941-1966	
Barton Rd, Artarmon	Naremburn	1906-1966	
Bay St, Greenwich	Lane Cove	1891-1894	
Beaconsfield Rd/St, Chatswood	Chatsworth	1889-1901	
	Chatswood West	1901-1966	
Beauchamp Ave, Chatswood	Chatswood East	1917-1966	
Beauchamp Pde, Chatswood	Chatswood East	1907-1924	After 1925: Strathmore Parade
Bedford St, Willoughby	Middle Harbour	1903-1966	
Bega Rd, Northbridge	Middle Harbour	1915-1938	
Bega Road	Northbridge	1941-1966	
Bellambi St, Northbridge	Middle Harbour	1914-1938	
	Northbridge	1941-1966	
Benton Av, Artarmon	Naremburn	1915-1966	
Beresford Av, Chatswood	Chatswood West	1916-1966	
Berrys Rd, St. Leonards	Lane Cove	1891-1894	
Bertram St, Chatswood	Chatswood East	1916-1924	
Blakesley St, Chatswood	Chatswood East	1897-1966	
Bligh St, Northbridge	East	1888	
	Middle Harbour	1889-1938	
	Northbridge	1941-1966	
Bongalong St, Naremburn	Naremburn	1906-1966	
Borlaise St, Willoughby	East	1888	
	Middle Harbour	1889-1895	
	Naremburn	1895-1950	
	Northbridge	1953-1966	
Boundary St, Roseville	Chatswood East	1907-1924	Before 1907: Albert St. Part of Boundary St
	Chatswood West	1916-1924	Part of Boundary St
	Middle Harbour	1925-1966	

Road /Street	Ward	Rate Book year	Notes
Bourmac Ave, Northbridge	Northbridge	1941-1966	
Bowen St, Chatswood	Chatsworth	1889-1892	Ca.1892: Also called Sutherland Rd
	Chatswood West	1908-1966	
Brand St, Artarmon	Naremburn	1898-1966	
Bridge St, Lane Cove	Lane Cove	1891-1894	
Brook St, Naremburn	East	1888	
	Middle Harbour	1889-1894	
	Naremburn	1895-1966	
Brooks St, Lane Cove	Lane Cove	1890-1894	
Broughton Rd, Artarmon	Naremburn	1898-1966	
Brown St, Chatswood	Chatswood	1895-1900	
	Chatswood West	1901-1966	
Brown's Ave, Chatswood	Chatswood	1897-1901	After 1906: Wearne St
	Chatswood West	1901-1906	
Bryson St, Chatswood	East	1888	
	Chatsworth	1889-1894	
	Chatswood	1895 -1900	
	Chatswood West	1901-1966	
Buller Rd/St, Artarmon	Naremburn	1905-1966	
Burns Bay Rd, Lane Cove	Lane Cove	1892-1894	
Burra Rd, Artarmon	Naremburn	1913-1966	
Byora Cres, Northbridge	Middle Harbour	1924-1938	
	Northbridge	1941-1966	
Calbina Rd, Northbridge	Middle Harbour	1914-1938	Sometimes: Galbina Rd.
	Northbridge	1941-1966	
Cambridge Rd/St, Artarmon	Naremburn	1899-1966	
Cambridge Lane, Chatswood	Chatswood West	1902-1922	After 1922: Orchard Rd
Cambridge St, Willoughby	Middle Harbour	1904-1966	
Cameron Ave, Artarmon	Naremburn	1906-1966	
Cammaray Rd, Castle Cove	East	1888	Sometimes: Cammeray Rd
	Middle Harbour	1890-1966	Sometimes listed under Middle Harbour or Permissive Occupancies
Campbell St, Artarmon	Naremburn	1908-1966	
Carlos St, Artarmon	Naremburn	1905-1950	
	Chatswood East	1953-1966	
Carlotta St, Artarmon	East	1888	
	Chatsworth	1889-1891	
	Naremburn	1895-1966	

Road /Street	Ward	Rate Book year	Notes
Carlotta St/Rd, Greenwich	Lane Cove	1891-1894	
Carr St, Chatswood	Chatswood West	1920-1966	
Carvossa Ave, Chatswood	Chatswood West	1916-1966	
Cawarra Rd, Middle Cove	Middle Harbour	1947-1966	
Centennial Ave, Chatswood	Lane Cove	1891-1894	
	Chatsworth	1889-1894	Before 1889: Fathers Rd
	Chatswood West	1901-1966	
Central St, Naremburn	Naremburn	1895-1966	
Cevu Ave, Willoughby	Middle Harbour	1913-1950	
	Northbridge	1953-1966	
Chaleyer Rd, Willoughby	Middle Harbour	1907-1966	
Chandos St, St. Leonards	Middle Harbour	1893-1894	
	Naremburn	1895-1966	
Chapman Ave, Chatswood	Chatswood West	1904-1966	
Charles St. Greenwich	Lane Cove	1891-1894	
Charlish St, Lane Cove	Lane Cove	1891	
Chatswood Ave, Chatswood	Chatswood East	1910-1924	
Chatswood Railway Station	Chatswood West	1922-1966	Under Railway Commissioners Assessments
Chelmsford Ave, Naremburn	Naremburn	1913-1966	
Chiltern Rd, Willoughby	East	1888	
	Middle Harbour	1889-1938	
	Northbridge	1941-1966	
Christie St, St. Leonards	Middle Harbour	1893-1895	
	Naremburn	1895-1966	
Church St/Rd, Willoughby	East	1888	
	Chatsworth	1889-1901	
	Chatswood East	1901-1966	
Church St, Northbridge	East	1888	Albert Town Estate
	Middle Harbour	1889-1910	
Clifton Ave, Northbridge	Northbridge	1941-1966	
Clanwilliam St, Chatswood	East	1888	
	Chatsworth	1889-1894	
	Chatswood	1895-1900	
	Chatswood East	1901-1966	
Clarendon St, Artarmon	East	1888	
	Lane Cove	1891-1894	
	Naremburn	1895-1966	
Clarke St/Rd, Chatswood	Chatswood West	1924-1966	Sometimes: Clark St

Road /Street	Ward	Rate Book year	Notes
Claude St, Chatswood	Chatswood	1898-1900	Previously: High St
	Chatswood East	1901-1950	
	Chatswood West	1953-1966	
Cleg St, Artarmon	Naremburn	1904-1966	
Cleland Rd, Artarmon	Naremburn	1904-1966	
Cliff Ave, Northbridge	Middle Harbour	1919-1924	
	Northbridge	1941-1966	
Cobar St, Willoughby	Naremburn	1906-1966	
Cobar St, Northbridge	Northbridge	1953 - 1966	
College St, Lane Cove	Lane Cove	1891-1894	
Cook St, Naremburn	East	1888	Part of Cook St.
	Middle Harbour	1889-1894	
	Naremburn	1895- 1966	
Coolawin Rd, Northbridge	Northbridge	1941-1966	
Coolgardie St, Naremburn	Naremburn	1906-1924	After 1926: Hector St
Cooney Rd, Artarmon	Naremburn	1913-1966	
Coorabin Rd, Northbridge	Middle Harbour	1922-1938	
	Northbridge	1941-1966	
Coree Rd, Artarmon	Naremburn	1899-1966	
Corona Ave, Roseville	Chatswood West	1915-1966	
Council St, Willoughby	Middle Harbour	1923-1966	
Courallie Rd, Northbridge	Middle Harbour	1922-1938	
	Northbridge	1941-1966	
Crabbes Ave, Willoughby	Middle Harbour	1904-1966	Sometimes: Crabbe St. 1921: included Dora St
Crick St, Chatswood	Chatswood East	1908-1966	Included Crick St North
Critchett Rd, Chatswood	Chatsworth	1891-1894	Sometimes: Crichtett Rd
	Chatswood West	1924-1966	
Cullen St, Lane Cove	Lane Cove	1892-1894	Before 1892: Stoney Creek Rd
Daisy St, Chatswood	Chatswood	1895-1900	
	Chatswood West	1901-1966	
Dalkeith St, Northbridge	Middle Harbour	1914-1938	
	Northbridge	1941-1966	
Dalleys Rd, Naremburn	Naremburn	1899-1966	
Dalmeny Rd, Northbridge	Middle Harbour	1924-1938	
	Northbridge	1941-1966	
Dalrymple Ave, Chatswood	Chatswood West	1913-1966	

Road /Street	Ward	Rate Book year	Notes
Dalton St, Chatswood	Chatswood	1898-1900	
	Chatswood West	1901-1966	
Dardanelles Ave, Chatswood	Chatswood West	1916-1966	
Dargan St, Naremburn	Naremburn	1915-1966	
Darling St, Chatswood	East	1888	
	Chatsworth	1889-1901	
	Chatswood East	1901-1966	
Darvall St, Naremburn	Naremburn	1904-1966	
Davies St, Chatswood	Chatswood West	1910-1966	
Dawson St, Naremburn	Middle Harbour	1892-1894	
	Naremburn	1895-1966	
Day St, Chatswood	East	1888	
	Chatsworth	1889-1900	
	Chatswood West	1901-1966	
De Villiers Ave, Chatswood	Chatswood West	1916-196	
Devonshire St, Chatswood	East	1888	
	Chatsworth	1889-1900	
	Chatswood East	1901-1950	
	Chatswood West	1953-1966	
Dickson Ave, Artarmon	Naremburn	1918-1966	
Donnelly Rd, Naremburn	East	1888	
	Middle Harbour	1889-1894	
	Naremburn	1895-1966	
Dora St, North Willoughby	Middle Harbour	1911-1921	After 1922: Crabbes Ave
Dorrit St, Lane Cove	Lane Cove	1891-1894	
Dorset Rd, Northbridge	Northbridge	1941-1966	
Douglas Ave, Chatswood	Middle Harbour	1919-1966	
Dowel St, Chatswood	Chatswood East	1903-1966	Sometimes: Dowell St
Drake St, Artarmon	Naremburn	1906-1966	
Dulwich Rd, Chatswood	Chatswood West	1913-1966	
Eamont St, Chatswood/Roseville	Chatswood East	1903-1914	After 1914: Ferncourt Ave.
Eastern Valley Way (prior to 1938)			See: Eric Street, Castlecrag & Lyle Street, Roseville
Eastern Valley Way (after 1938)	Northbridge	1941-1966	
Eaton St/Rd, Willoughby	Middle Harbour	1889-1950	
	Northbridge	1953-1966	
Eatonville Subdivision, Willoughby	Middle Harbour	1889-1890	Covers parts of High St, Oakville Rd, Eaton Rd, Mowbray Rd.

Road /Street	Ward	Rate Book year	Notes
Eddy Rd, Chatswood	Chatsworth	1892-1900	Before 1892: Russell St
	Chatswood West	1901-1966	
Eden St, Chatswood	Middle Harbour	1923-1966	
Edgar St, Chatswood	Chatswood	1898-1900	
	Chatswood West	1901-1966	
Edinburgh Rd, Castlecrag/Willoughby	Middle Harbour	1907-1966	Before 1907: Mowbray Road East Also under heading: Permissive Occupancies Part of Edinburgh Rd
	Northbridge	1953-1966	Part of Edinburgh Rd
Edna St, Willoughby	Middle Harbour	1922-1966	
Edmund St, Chatswood	East	1888	
	Chatsworth	1889-1900	
	Chatswood East	1901-1966	
Edward St, Willoughby	Naremburn	1906-1950	
	Northbridge	1953-1966	
Elizabeth St, Artarmon	East	1888	
	Middle Harbour	1889-1894	
	Naremburn	1895-1966	
Elizabeth St, Artarmon	Lane Cove	1891-1893	Later: Reserve Road
Ellerslie St, Chatswood	Chatswood West	1914-1916	No properties listed. Ellerslie Estate near Fullers Rd.
Elliott St, North Willoughby	Middle Harbour	1905-1906	
Ellis St, Chatswood	Chatswood	1900	
	Chatswood West	1901-1966	
Eric Rd, Artarmon	Naremburn	1896-1966	
Eric St, Castlecrag	Middle Harbour	1906-1938	After 1938: Eastern Valley Way
Erskine St, Chatswood	East	1888	
	Chatsworth	1889-1900	
	Chatswood East	1901-1911, 1919-1950	
	Chatswood West	1953-1966	
Euroka St, Northbridge	Middle Harbour	1914-1938	
	Northbridge	1941-1966	
Farran St, Lane Cove North	Chatswood West	1920-1966	
Fehon Rd/St, Chatswood	Chatsworth	1891-1892	Sometimes Feehon Rd/St
Felton Ave, Lane Cove North	Chatswood West	1921-1966	
Ferncourt Ave, Chatswood/Roseville	Chatswood East	1914-1966	Before 1914: Eamont St
Fig Tree St, Lane Cove	Lane Cove	1891-1894	

Road /Street	Ward	Rate Book year	Notes
Findlay Ave, Roseville	Chatswood	1895-1900	
	Chatswood West	1901-1966	
First Ave, Willoughby	Middle Harbour	1911-1922	Listed Under: Avenue
	Middle Harbour	1923-1966	
Flat Rock Rd, Naremburn/Willoughby	East	1888	After 1891: Willoughby Rd
	Middle Harbour	1889-1891	
Fleming St, Northwood	Lane Cove	1891-1893	
Forsyth St, Willoughby	East	1888	
	Chatsworth	1889-1900	
	Chatswood East	1901-1966	Part of Forsyth St.
	Middle Harbour	1910-1966	Part of Forsyth St.
Fourth Ave, Willoughby	Middle Harbour	1921-1966	
Francis Rd, Artarmon	Naremburn	1898-1966	
Francis St, Naremburn	Naremburn	1922-1966	
Frederick St, St. Leonards	East	1888	
	Lane Cove	1890-1893	
French St, Artarmon	Naremburn	1904-1966	
Frenchs Rd, Willoughby	East	1888	
	Middle Harbour	1889-1938	
	Northbridge	1941-1966	
Fry St, Chatswood	Chatswood East	1922-1966	
Fullers Rd, Chatswood	Chatsworth	1889-1900	
	Chatswood West	1901-1924	
Galbina Rd, Northbridge			See: Calbina Rd, Northridge
Garland Rd/St, Naremburn	East	1888	
	Middle Harbour	1889-1894	
	Naremburn	1895-1966	
Gas Mains	Chatswood East	1905-1907	Various rated properties of North Shore Gas Co
	Chatswood West	1905-1907	
	Middle Harbour	1905-1907	
	Naremburn	1905-1907	
Gaza St/Rd, Naremburn	Naremburn	1921-1966	
George St, Greenwich	Lane Cove	1891-1894	
Gibbes St, Chatswood/Roseville East	East	1888	
	Middle Harbour	1889-1966	

Road /Street	Ward	Rate Book year	Notes
Gillam St, Chatswood	East	1888	
	Chatsworth	1889-1900	
	Chatswood West	1901-1902	Gillam St does not appear in rate books 1903-1950
	Chatswood West	1953-1966	
Glenmore Rd/St, Naremburn	Naremburn	1906-1966	
Glenview St, Lane Cove	Lane Cove	1891-1894	
Gloucester St, Lane Cove	Lane Cove	1891-1894	
Glover St, Willoughby	Middle Harbour	1924-1966	
Godfrey Rd, Artarmon	Naremburn	1923-1950	
	Chatswood East	1953-1966	
Goodchap Rd, Chatswood	Chatsworth	1892-1900	
	Chatswood West	1901-1966	
Gordon Ave, Chatswood	Chatswood West	1905-1966	
Gordon Rd, Chatswood	Lane Cove	1892-1894	1892-1917 Later: Lane Cove Rd Part of Gordon Rd
	Chatsworth	1892-1900	Part of Gordon Rd
	Chatswood West	1901-1916	Part of Gordon Rd
	Middle Harbour	1893-1895	Part of Gordon Rd
	Naremburn	1895-1916	Part of Gordon Rd
Gores Rd, Middle Harbour	East	1888	
	Middle Harbour	1889-1892	
Gorman Rd/St, Willoughby	Naremburn	1907-1950	Before 1907: Warrane St
	Northbridge	1953 - 1966	
Gower St, Naremburn	East	1888	
	Lane Cove	1891-1894	
	Naremburn	1895-1938	
Grafton Ave, Naremburn	Naremburn	1926-1966	Listed under: Wharf Rd.
Grand View St, Artarmon/Naremburn	Naremburn	1899-1966	
Greendale St/Rd, Greenwich	Lane Cove	1891-1894	
Greville St/Rd, Chatswood	Chatsworth	1892-1900	
	Chatswood West	1901-1966	
Haig St, Chatswood	Middle Harbour	1919-1966	
Hampden Rd, Artarmon	Naremburn	1898-1966	
Hanover St, Artarmon	East	1888	After 1917: Dickson Ave
	Lane Cove	1891-1894	
	Naremburn	1895-1916	

Road /Street	Ward	Rate Book year	Notes
Harden Ave, Northbridge	Middle Harbour	1905-1938	
	Northbridge	1941-1966	
Harden Rd, Artarmon	Naremburn	1908-1966	
Harnett St, Chatswood	Chatsworth	1891-1896	
Harris St, Willoughby	East	1888	
	Middle Harbour	1889-1938	
	Northbridge	1941-1966	
Hart St, Lane Cove North	Chatswood West	1921-1966	
Harwood Ave, Chatswood	Middle Harbour	1920-1966	
Havilah St, Chatswood	Chatswood	1897-1900	
	Chatswood East	1901-1966	
Hawkins St, Artarmon	Naremburn	1906-1966	
Hector Rd/St, Willoughby	Naremburn	1905-1950	Section of present Hector St was called Coolgardie St until 1926
	Northbridge	1953-1966	
Helen St, Lane Cove	Lane Cove	1891-1894	
Help St, Chatswood	East	1888	
	Chatsworth	1889-1900	
	Chatswood West	1901-1966	
Henry St, Lane Cove	Lane Cove	1891-1894	
Herbert St, St. Leonards	East	1888	
	Lane Cove	1891-1894	
	Naremburn	1895-1966	See also: Unnamed Road No. 2
Hercules St, Chatswood	East	1888	
	Chatsworth	1889-1900	
	Chatswood East	1901-1966	
High St, Willoughby	East	1888	
	Middle Harbour	1889-1966	Part under heading Eatonville Subdivision Part of High St
	Northbridge	1941-1966	Part of High St
Hillside St, Chatswood	Chatswood West	1913-1966	
Holland St, Chatswood	Chatswood East	1904-1966	
Hopetoun Ave, Chatswood	Chatswood West	1903-1966	Sometimes: Hopetown Ave
Hotham Parade, Artarmon	Naremburn	1902-1966	
Hotham St, Chatswood	Chatswood West	1913-1966	
Hudson Ave, Willoughby	Middle Harbour	1907-1938	
	Northbridge	1941-1966	
Ivy St, Chatswood	Chatswood West	1920-1924	

Road /Street	Ward	Rate Book year	Notes
Jacques St, Chatswood	East	1888	
	Chatsworth	1889-1900	
	Chatswood East	1901-1966	
James St, Chatswood	Chatswood	1898-1900	
	Chatswood West	1901-1966	
Jenkins St, Chatswood	Chatswood	1898-1900	
	Chatswood West	1901-1966	
Jersey Rd, Artarmon	Naremburn	1898-1966	
Johnson St, Chatswood	East	1888	
	Chatsworth	1889-1894	
	Chatswood	1895-1900	
	Chatswood East	1901-1966	Part of Johnson St
	Chatswood West	1953-1966	Part of Johnson St
Julian St, Willoughby	East	1888	
	Middle Harbour	1889-1894	
	Naremburn	1895-1950	
	Northbridge	1953-1966	
Kalgoorlie St, Willoughby	Naremburn	1906-1950	
	Northbridge	1953-1966	
Kameruka Rd, Northbridge	Middle Harbour	1919-1938	Also listed: Kamaruka Rd.
	Northbridge	1941-1966	
Keary St, Northbridge	Northbridge	1941-1966	
Kenneth St, Lane Cove/Longueville	Lane Cove	1891-1894	
King St, Northbridge	East	1888	Albert Town Estate
	Middle Harbour	1889-1910	Albert Town Estate
King St, Naremburn	East	1888	
	Middle Harbour	1893-1895	
	Naremburn	1895-1966	
King Edward St, Roseville	Chatswood East	1902-1966	
Kiola Rd, Northbridge	Middle Harbour	1914-1938	
	Northbridge	1941-1966	
Kirk St, Chatswood	Chatswood West	1914-1966	
Kitchener Rd, Artarmon	Naremburn	1904-1966	
Koorunga Rd, Willoughby	Chatswood East	1908-1966	
Kyogle Rd/St, Northbridge	Northbridge	1941-1966	
Laguna Rd, Northbridge	Northbridge	1941-1966	
Lambs Rd, Artarmon	Naremburn	1904-1966	

Road /Street	Ward	Rate Book year	Notes
Lane Cove Rd, Chatswood	East	1888	1888-1891; 1917-1932 1892-1916: Gordon Rd, After 1932: Pacific Highway
	Chatsworth	1889-1892	Part of Lane Cove Rd
	Lane Cove	1891	Part of Lane Cove Rd
	Chatswood West	1917-1932	Part of Lane Cove Rd
	Naremburn	1917-1932	Part of Lane Cove Rd
Laurel St, Willoughby	East	1888	
	Chatsworth	1889-1894	
	Chatswood	1895-1900	
	Chatswood East	1901-1924	
	Middle Harbour	1889-1966	
Lea St/Ave, North Willoughby	Chatswood East	1922-1966	
Lincoln St, Lane Cove	Lane Cove	1891-1894	
Little St, Lane Cove	Lane Cove	1891-1894	
Lone Pine Ave, Chatswood	Chatswood West	1921-1966	
Long Bay Rd	East	1888	After 1891: Wharf St
	Middle Harbour	1889-1891	
Longueville Rd, Lane Cove	Lane Cove	1892-1894	
Lucknow St, Willoughby	Naremburn	1906-1966	
Lucknow Street	Northbridge	1953-1966	
Lucretia Ave, Longueville	Lane Cove	1891-1894	
Lyle St, Roseville	Middle Harbour	1897-1898, 1914-1924, 1931-1938	Sometimes: listed under Victoria Ave After 1938: part of Eastern Valley Way
Mabel St, Willoughby	Chatswood East	1904-1924	From 1904-1922 partly New Street
Macartney Ave, Chatswood	Chatswood West	1922-1966	
McBurney Rd/St, Naremburn	Naremburn	1907-1966	Before 1907; Ryan Road
McClelland St, Willoughby	East	1888	
	Middle Harbour	1889-1966	
Macintosh St, Chatswood	Chatswood	1897-1900	
	Chatswood West	1901-1966	
McLean Ave, Chatswood	Chatswood West	1918-1966	
Macmahon St, Willoughby	Middle Harbour	1911-1966	
McMillan St/Rd, Artarmon	Naremburn	1899-1910	
	Naremburn	1914-1924	
Macquarie St, Chatswood/Roseville	Chatsworth	1891-1894	
	Chatswood	1895-1900	
	Chatswood East	1901-1924	
	Middle Harbour	1891-1895	

Road /Street	Ward	Rate Book year	Notes
Malacoota Rd, Northbridge	Middle Harbour	1915-1938	
	Northbridge	1941-1966	
Malvern Ave, Chatswood	Chatswood	1898-1900	
	Chatswood West	1901-1966	
Mann St, Chatswood	Middle Harbour	1915-1966	
Marana Rd, Northbridge	Middle Harbour	1917-1938	
	Northbridge	1941-1966	
Market St, Naremburn	East	1888	
	Middle Harbour	1889-1894	
	Naremburn	1895-1966	
Marks St, Naremburn	East	1888	
	Middle Harbour	1889-1894	
	Naremburn	1895-1966	
Marlborough Rd, Willoughby	East	1889	
	Middle Harbour	1890-1938	
	Northbridge	1941-1966	
Marlborough St, Artarmon	East	1888	After 1906: Whiting St
	Lane Cove	1891-1894	
	Naremburn	1895-1906	
Marlow Rd, Artarmon	Chatswood East	1953-1966	
Marooba Rd, Northbridge	Middle Harbour	1914-1938	
	Northbridge	1941-1966	
Marrang Rd, Northbridge	Middle Harbour	1914-1918	After 1918: Cliff Ave
Mars Rd, Lane Cove	Lane Cove	1892-1893	
Martin St, Naremburn	Naremburn	1904-1966	
Martin's Grant	Lane Cove	1891	
Mary St, Longueville	Lane Cove	1891-1894	
Melnotte Ave/St, Roseville	Chatswood East	1914-1966	
Merrenburn Ave, Naremburn	Naremburn	1911-1966	
Middle Harbour	Middle Harbour	1917-1922	Properties with access off Cammaray Rd
Millwood Ave, Chatswood	Chatswood West	1919-1966	
Milner St/Rd, Artarmon	Naremburn	1914-1966	
Milton St, Chatswood	Chatswood East	1923-1966	
Miowera Road	Northbridge	1941-1966	
Minimbah Rd, Northbridge	Middle Harbour	1922-1938	
	Northbridge	1941-1966	
Minimnah Rd (Upper) Northbridge			See: Upper Minimnah Rd

Road /Street	Ward	Rate Book year	Notes
Minnamurra Rd, Northbridge	Middle Harbour	1924-1938	
	Northbridge	1941-1966	
Mitchell St, Greenwich	Lane Cove	1891-1894	
Mitchell St, St. Leonards	Naremburn	1904-1966	
Mitchell St, North Chatswood	East	1888	Possibly part Macquarie St
	Middle Harbour	1889-1891	
Mitchell St, South Chatswood	East	1888	
	Chatsworth	1889-1891	
Moonbria St, Naremburn	Naremburn	1906-1966	
Mooney St, Lane Cove North	Chatswood West	1921-1966	
Moore St, Lane Cove	Lane Cove	1891-1894	
Moriarty Rd/St, Chatswood	Chatsworth	1889-1894	
	Chatswood	1895-1900	
	Chatswood West	1901-1966	
Mowbray Rd, Chatswood/Lane Cove/Willoughby	East	1888	
	Lane Cove	1891-1894	Part of Mowbray Rd
	Chatsworth	1889-1894	Part of Mowbray Rd
	Chatswood	1895-1900	
	Chatswood East	1901-1966	Part of Mowbray Rd
	Chatswood West	1901-1966	Part of Mowbray Rd
	Middle Harbour	1889-1924	Part of Mowbray Rd Part under heading Eatonville Subdivision
	Naremburn	1895 – 1966	Part of Mowbray Rd
	Chatswood West	1953-1966	Part of Mowbray Rd
	Chatswood East	1953-1966	Part of Mowbray Rd
	Northbridge	1941-1966	Part of Mowbray Rd
Mowbray Road East, Castlecrag	East	1888	After 1906: Edinburgh Rd
	Middle Harbour	1889-1906	
Mowbray Road West, Lane Cove	Chatsworth	1889-1893	Part of Mowbray Road West
	Lane Cove	1892-1893	Part of Mowbray Road West
Mowbray Rd (Eatonville)	Middle Harbour	1890-1892	
Mulgarra Rd/St, Northbridge			See: Nulgarra St, Northbridge
Murlo Rd	Naremburn	1924	No properties listed
Murray St, Lane Cove	Lane Cove	1891-1894	
Muttama Rd, Artarmon	Naremburn	1899-1966	

Road /Street	Ward	Rate Book year	Notes
Namoi Rd, Northbridge	Middle Harbour	1915-1938	
	Northbridge	1941-1966	
Narani Cres, Northbridge	Middle Harbour	1915-1938	
	Northbridge	1941-1966	
Nardoo Rd, Willoughby	Naremburn	1905-1950	
	Northbridge	1953-1966	
Narooma Rd, Northbridge	Middle Harbour	1919-1924	
	Northbridge	1941-1966	
Nea Street, Chatswood	East Ward	1888	Before 1892: part Stuart St, Chatswood
	Chatsworth	1889-1894	
	Chatswood	1895-1900	
	Chatswood East	1901-1950	
	Chatswood West	1953-1966	
Neeworra Rd, Northbridge	Middle Harbour	1921-1938	Listed: Neeworra Rd 1921-1922
	Northbridge	1941-1966	
Nelson St, Chatswood	Chatsworth	1891-1894	
	Chatswood	1895-1900	
	Chatswood West	1901-1966	
Neridah St, Chatswood	East	1988	
	Chatsworth	1889-1894	
	Chatswood	1895-1900	
	Chatswood East	1901-1966	
Neville Street, Willoughby	Middle Harbour	1904-1966	
New Street, Willoughby	Chatswood East	1904-1922	From 1923: Mabel St
Neworra Road, Northbridge			See: Neeworra Rd
Nichols Bay Rd, Lane Cove	Lane Cove	1891	
Nicholson St, Chatswood	East	1888	
	Chatsworth	1889-1894	
	Chatswood	1895-1900	
	Chatswood East	1901-1924	
Noonbinna Cres, Northbridge	Middle Harbour	1922-1924	
	Northbridge	1941-1966	
Norfolk Street/Road, Longueville	Lane Cove	1891-1894	
Northcote Street, St Leonards	Naremburn	1904-1924	
Northwood Road, Northwood	Lane Cove	1891-1894	

Road /Street	Ward	Rate Book year	Notes
Mulgarra Street, Northbridge	Middle Harbour	1914-1938	Listed as Mulgarra Rd
	Northbridge	1941	Listed as Mulgarra Rd
	Northbridge	1944-1966	
Oakville Rd/St, Willoughby	East	1888	
	Middle Harbour	1889-1966	From 1953: Part of Oakville St, North Side
	Northbridge	1953-1966	Part of Oakville St, South Side
O'Connell St, Greenwich	Lane Cove	1891-1894	
Olga St, Chatswood	Chatswood East	1923-1966	
Oliver Rd, Chatswood	Chatsworth	1892-1894	
	Chatswood	1895-1900	
	Chatswood West	1901-1966	
Olympia Rd, Naremburn	Naremburn	1913,1917-1966	
Onyx Rd/St, Artarmon	Naremburn	1914-1950	
	Chatswood East	1953-1966	
Orchard Rd, Chatswood	East	1888	
	Chatsworth	1889-1894	
	Chatswood	1895-1900	
	Chatswood East	1901-1950	Part of Orchard Rd
	Chatswood West	1901-1966	Part of Orchard Rd
Owen St, Willoughby	Chatswood East	1923-1924	
Oxley St, Crows Nest	Middle Harbour	1894-1894	Part of Oxley St
	Naremburn	1895-1966	Part of Oxley St
Pacific Highway, Chatswood	Chatswood West	1935-1966	1888-1891;1917-1932: Lane Cove Rd 1892-1916: Gordon Rd After 1932: Pacific Highway Part of Pacific Highway
	Naremburn	1935-1966	Part of Pacific Highway
Palmer St, Artarmon	Naremburn	1905-1966	Before about 1905: Reservoir Road, Artarmon
Paradise Ave, Roseville	Chatswood East	1917-1966	
Park Ave, Chatswood	Chatswood West	1915-1966	
Park Rd, Greenwich	Lane Cove	1891-1894	
Park Rd, Naremburn	Middle Harbour	1892-1894	
	Naremburn	1895-1966	
Parker St, Northbridge	Northbridge	1941-1966	
Parkes St, Naremburn	Naremburn	1895-1966	
Parkes Rd, Artarmon	Naremburn	1915-1966	
Patrick St, Willoughby	Middle Harbour	1911-1966	

Road /Street	Ward	Rate Book year	Notes
Pearl Ave, Chatswood	Chatswood West	1917-1966	
Peckham Ave, Chatswood	Chatswood West	1913-1966	
Pendey St, Willoughby	East	1888	
	Middle Harbour	1889-1938	
	Northbridge	1941-1966	
Penkivil St, Willoughby	Middle Harbour	1894-1896	Sometimes: Penkevil St; Penkiville St
	Naremburn	1897-1950	
	Northbridge	1953-1966	
Penrose St, Lane Cove	Lane Cove	1892-1894	
Penshurst St, Chatswood/Willoughby	East	1888	
	Chatsworth	1889-1894	
	Chatswood	1895-1900	
	Chatswood East	1901-1966	Part of Penshurst St
	Middle Harbour	1889-1966	Part of Penshurst St
	Naremburn	1895-1950	Part of Penshurst St
	Northbridge	1953-1966	Part of Penshurst St
PERMISSIVE OCCUPANCIES	This section of the Middle Harbour Rate Book for 1924 apparently refers to waterfront properties, leased from the Sydney Harbour Trust, off Cammaray Road, Edinburgh Road and Sailors Bay Road. Cammaray Road properties in this category are also listed under Middle Harbour in the Middle Harbour Rate Books 1917-1922.		
Phoenix St, Lane Cove	Lane Cove	1891-1894	
Plunkett Street, Naremburn	Naremburn	1904-1966	
Poole Street, Longueville	Lane Cove	1891-1894	
Portland St, Naremburn	East	1888	
	Lane Cove	1889-1894	
	Naremburn	1895-1938	
Portview Rd, Greenwich	Lane Cove	1891-1894	
Probate St, Naremburn	Naremburn	1898-1966	
Prospect St, Greenwich	Lane Cove	1892-1894	
Punch St, Artarmon	Naremburn	1904-1966	
Pyalla St, Northbridge	Middle Harbour	1906-1938	
	Northbridge	1941-1966	
Pyrl St/Rd, Artarmon	Naremburn	1913-1966	
Queen Street, Albert Town Estate	East	1888	
Queen St, Northbridge	Middle Harbour	1889-1910	
Queen St, Willoughby	This street, not listed in the Rate Books 1888-1924, appears on a municipal map of about 1890 as a continuation of Church Street off the eastern side of Penshurst Street.		

Road /Street	Ward	Rate Book year	Notes
Quiamong St/Rd, Naremburn	Naremburn	1906-1966	
Raeburn Ave, Castlecrag	Middle Harbour	1924-1966	
Railway Commissioners Assessments	Chatswood West	1922	Chatswood Station properties and adjacent areas
Railway St, Chatswood	Chatsworth	1891-1894	Before 1891: Station St, Chatswood
	Chatswood	1895-1900	
	Chatswood West	1901-1966	
Raleigh St, Artarmon	Naremburn	1906-1966	
Rawson St, St Leonards	Naremburn	1904-1921	Resumed in RNS Hospital 1921?
Remuera St, Willoughby	Middle Harbour	1911-1938	
	Northbridge	1941-1966	
Reserve Rd, Artarmon/St Leonards	Lane Cove	1893-1894	Previously: Elizabeth St, Part of Victoria Rd
	Naremburn	1895-1966	
Reservoir Rd, Artarmon	East	1888	After 1906: Palmer St, Artarmon
	Lane Cove	1891-1894	
	Naremburn	1895-1899, 1904-1906	
Rhodes Ave, Naremburn	Naremburn	1899-1966	
Richard St, Greenwich	Lane Cove	1891-1894	
Richmond Ave, Willoughby	Naremburn	1913-1966	
Rimmington St, Artarmon	Naremburn	1904-1966	
Robert St, Greenwich	Lane Cove	1891-1894	
Robert St, Willoughby	Middle Harbour	1906-1924	Before 1909: Tannery Rd
Robert St, Artarmon	Naremburn	1898-1966	Sometimes listed as Roberts St
Robinson St, Chatswood	East	1888	
	Chatsworth	1889-1894	
	Chatswood	1895-1900	
	Chatswood East	1901-1966	
Rohan St, Naremburn	Naremburn	1908-1966	
Rose St, Chatswood	Chatsworth	1894-1894	
	Chatswood	1895-1900	
	Chatswood East	1901-1966	
Rosewall St, Willoughby	Middle Harbour	1910-1966	
Ross St, Naremburn	Naremburn	1904-1966	
Royal St, Chatswood	Chatswood East	1913-1966	
Russell St, Chatswood	Chatsworth	1889-1892	After 1892: Eddy Rd
Ruth St, Naremburn	Naremburn	1915-1966	
Ryan Rd, Naremburn	Naremburn	1901-1906	After 1906: McBurney Rd

Road /Street	Ward	Rate Book year	Notes
Ryan St, Artarmon	East	1888	After 1935: part of Artarmon Rd
	Middle Harbour	1889-1894	
	Naremburn	1895-1935	
Sailors Bay Rd, Northbridge	East	1888	
	Middle Harbour	1889-1938	
	Middle Harbour	1924	Under heading Permissive Occupancies
	Northbridge	1941-1966	
St. Lawrence St, Greenwich	Lane Cove	1891-1894	
Salisbury Rd/St, Willoughby	East	1888	
	Chatsworth	1889-1891	Part of Salisbury Rd
	Middle Harbour	1889-1938	
	Northbridge	1941-1966	
Saville St, St Leonards	East	1888	
	Lane Cove	1891-1894	
	Naremburn	1895-1966	
Saywell St, Chatswood	Chatsworth	1891-1901	
	Chatswood	1895-1900	
	Chatswood East	1901-1950	
	Chatswood West	1953-1966	
Scott St, Willoughby	Chatsworth	1889-1892	
	Naremburn	1906-1966	
Second Ave, Willoughby	Middle Harbour	1913-1922	Listed under: Avenue
	Middle Harbour	1923-1966	
Seldon St, Lane Cove	Lane Cove	1892-1894	
Selwyn St, Artarmon	Naremburn	1923-1950	
	Chatswood East	1953-1966	
Septimus St, Chatswood	Chatsworth	1892	A cross street of Victoria Ave No properties listed
	Chatswood	1895-1900	
	Chatswood East	1901-1966	
Serpentine Rd, Greenwich	Lane Cove	1891-1894	
Shepherd Rd, Artarmon	Naremburn	1924-1950	
	Chatswood East	1953-1966	
Short St, Chatswood	East	1888	
	Middle Harbour	1889-1966	
Simpson St, Artarmon	Naremburn	1921-1966	
Slade St, Naremburn	Middle Harbour	1889-1894	
	Naremburn	1895-1966	

Road /Street	Ward	Rate Book year	Notes
Small St, Willoughby	Middle Harbour	1921-1938	
	Northbridge	1941-1966	
Smith Rd, Artarmon	Naremburn	1905-1950	Sometimes: Smiths Rd
	Chatswood East	1953-1966	
Smith St, Chatswood/Willoughby	East	1888	
	Middle Harbour	1889-1966	
Sortie Port, Castlecrag	Middle Harbour	1924-1966	
Spearman St, Chatswood/Roseville	East	1888	
	Chatsworth	1889-1894	
	Chatswood	1895-1900	
	Chatswood East	1901-1966	
Spring St, Chatswood	Chatswood	1895-1900	
	Chatswood East	1901-1924	
	Chatswood West	1953-1966	
Stafford Rd, Artarmon	Naremburn	1904-1966	Part of Stafford Rd
	Chatswood East	1953-1966	Part of Stafford Rd
Stan St, Willoughby	Middle Harbour	1922-1966	
Stanley St, Chatswood	East	1888	
	Chatsworth	1889-1884	
	Chatswood	1895-1900	
	Chatswood East	1901-1924	
Station St, Chatswood	East	1888	After 1891: Railway St
	Chatsworth	1889-1891	
Station St, Naremburn	Naremburn	1899-1966	
Stephen St, Chatswood	Chatswood East	1914-1966	
Stewart St, Artarmon	Naremburn	1924-1950	
	Chatswood East	1953-1966	
Stoney Creek Rd, Lane Cove	Lane Cove	1891	After 1891: Cullen Street
Strathallen Ave, Northbridge	Middle Harbour	1914-1938	
	Northbridge	1941-1966	
Stuart St, Chatswood	East	1888	After 1892: Nea Street
	Chatsworth	1889-1892	
Stuart St, Longueville	Lane Cove	1891-1894	
		1925-1966	
Sugarloaf Rd/Cres, Castlecrag	East	1888	
	Middle Harbour	1889-1922	
	Middle Harbour	1925-1966	Sugarloaf Cres
Sunnyside Cres, Castlecrag	Middle Harbour	1924-1966	

Road /Street	Ward	Rate Book year	Notes
Sutherland St/Rd, Chatswood	Chatsworth	1890-1894	Also called Bowen Street ca. 1892
	Chatswood	1895-1900	
	Chatswood West	1901-1966	
Sydney St/Rd, Willoughby	East	1888	
	Chatsworth	1889-1894	
	Chatswood	1895-1900	
	Chatswood East	1901-1966	Part of Sydney St
	Naremburn	1905-1950	Part of Sydney St
	Northbridge	1953-1966	Part of Sydney St
Sylvia St, Chatswood	Chatswood West	1916-1966	
Tait St, Middle Harbour	East	1888	
	Middle Harbour	1889-1893	
Talus St, Naremburn	Naremburn	1917-1966	Sometimes: Tulus St
Tambourine Bay Rd, Lane Cove	Lane Cove	1891-1894	
Tannery Rd, Willoughby	Middle Harbour	1895-1908	After 1908 Robert Street
Tarakan Cres, Northbridge	Northbridge	1947-1966	
Taylor St, Middle Harbour	Middle Harbour	1894-1932	Sometimes: Tailor St
Tenilba Rd, Northbridge	Middle Harbour	1919-1938	
	Northbridge	1941-1966	
Tessa St, Chatswood	Chatswood West	1907-1966	
The Barbette, Castlecrag	Middle Harbour	1928-1966	
The Barbican, Castlecrag	Middle Harbour	1941-1966	
The Barricade, Castlecrag	Middle Harbour	1941-1966	
The Bartizan, Castlecrag	Middle Harbour	1941-1966	
The Bastion, Castlecrag	Middle Harbour	1925-1966	
The Battlement, Castlecrag	Middle Harbour	1925-1966	
The Bulwark, Castlecrag	Middle Harbour	1925-1966	
The Citadel, Castlecrag	Middle Harbour	1925-1966	
The Crescent, Chatswood	Chatswood West	1907-1966	
The High Tor, Castlecrag	Middle Harbour	1950-1966	
The Lee, Castlecrag	Middle Harbour	1941-1966	
The Outpost, Northbridge	Middle Harbour	1925-1966	After 1950: Part of The Outpost
	Northbridge	1941-1966	Part of The Outpost
The Palisade, Castlecrag	Middle Harbour	1928-1966	
The Parapet, Castlecrag	Middle Harbour	1923-1966	
The Postern, Castlecrag	Middle Harbour	1922-1966	Previously: Postern Rd
The Quarterdeck	Middle Harbour	1957-1966	
The Rampart, Castlecrag	Middle Harbour	1925-1966	

Road /Street	Ward	Rate Book year	Notes
The Redoubt	Middle Harbour	1928-1966	
The Scarp	Middle Harbour	1941-1966	
The Tor Walk, Castlecrag	Middle Harbour	1923-1924	
Third Ave, Willoughby	Middle Harbour	1914-1922	Listed under Avenue
	Middle Harbour	1923-1966	
Thomas St, Chatswood	East	1888	
	Chatsworth	1889-1894	
	Chastwood	1895-1900	
	Chatswood West	1901-1966	
Thomson Ave, Artarmon	Naremburn	1920-1966	
Tindale Rd, Artarmon	Naremburn	1904-1924	
Tingha St, Chatswood	East	1888	Previously: Tingah St
	Chatsworth	1889-1894	
	Chatswood	1895-1900	
	Chatswood East	1901-1950	
	Chatswood West	1953-1966	
Tryon St, Chatswood	East	1888	
	Chatsworth	1889-1894	
	Chatswood	1895-1900	
	Chatswood East	1901-1950	
	Chatswood West	1953-1966	
Tulip St, Chatswood	Chatswood	1895-1900	
	Chatswood West	1901-1966	
Tulloh St, Willoughby	Middle Harbour	1889-1938	
	Northbridge	1941-1966	
Tulus St, Naremburn			See: Talus St, Naremburn
Tunks St, Northbridge	East	1888	
	Middle Harbour	1889-1938	
	Northbridge	1941-1966	
Tycannah Rd, Northbridge	Middle Harbour	1924-1938	
	Northbridge	1941-1966	
Tyneside Ave, Willoughby	Middle Harbour	1915-1966	
UN-NAMED ROADS AND STREETS	This heading appears in early Rate Books for properties in streets as yet un-named and should therefore be checked if there is any likelihood of finding details of a given property or street.		
Upper Minimnah Rd, Northbridge	Northbridge	1941-1966	Sometimes listed: Minimnah (Upper) Rd

Road /Street	Ward	Rate Book year	Notes
Victor St, Chatswood	East	1888	
	Chatsworth	1889-1894	
	Chatswood	1895-1900	
	Chatswood East	1901-1950	
	Chatswood West	1953-1966	
Victoria Ave, Chatswood	East	1888	
	Chatsworth	1889-1894	
	Chatswood	1895-1900	
	Chatswood East	1901-1966	Part of Victoria Ave
	Chatswood West	1901-1966	Part of Victoria Ave
	Middle Harbour	1889-1966	Part of Victoria Ave
Victoria Cres, Albert Town Estate	East	1888	
Victoria Cres, Northbridge	Middle Harbour	1889-1910	
Victoria Rd, Artarmon	Naremburn	1896-1897	Later part Reserve Road?
Victoria St, Greenwich	Lane Cove	1891-1894	
View St, Chatswood	Chatswood West	1904-1966	
Violet St, Chatswood	Chatswood	1895-1900	
	Chatswood West	1901-1966	
Wallace St, Willoughby	East	1888	
	Chatsworth	1889-1894	
	Chatswood	1895-1900	
	Chatswood East	1901-1966	
Walter St, Willoughby	Naremburn	1905-1966	
Waltham St, Artarmon	East	1888	
	Lane Cove	1891-1894	
	Naremburn	1895-1966	
Waratah St, Chatswood	Chatsworth	1894	
	Chatswood	1895-1900	
	Chatswood East	1901-1966	Part of Waratah St
	Chatswood West	1901-1966	Part of Waratah St
Ward St, Willoughby	East	1888	
	Chatsworth	1889-1894	
	Chatswood	1895-1900	
	Chatswood East	1901-1966	
Warners Ave, Northbridge	Northbridge	1956-1966	
Warrah St, Roseville	Middle Harbour	1919-1966	

Road /Street	Ward	Rate Book year	Notes
Warrane Rd, Chatswood/Willoughby	East	1888	Sometimes Warrene Rd
	Middle Harbour	1889-1966	Includes Warrane Place
Warrane St, Naremburn	Middle Harbour	1893-1906	After 1906: Gorman St
Warrawee Ave, Castle Cove	Middle Harbour	1961--1966	
Warrawidgee Rd, Northbridge	Middle Harbour	1923-1924	
Waters Rd, Naremburn	Naremburn	1900-1907	As Un-Named Road?
	Naremburn	1908-1966	
Wearne St, Chatswood	Chatswood West	1907-1924	Before 1907: Browns Ave
Weedon Rd, Artarmon	Naremburn	1905-1950	
	Chatswood East	1953-1966	
Weemala Rd, Northbridge	Northbridge	1941-1966	
Weetalibah Rd, Northbridge	Middle Harbour	1921-1938	
	Northbridge	1941-1966	
Weetawaa Rd, Northbridge	Middle Harbour	1921-1938	
	Northbridge	1941-1966	Sometimes: Weetawa Rd
West Parade, Chatswood	Chatswood West	1913-1924	
West St, Naremburn	East	1888	
	Middle Harbour	1889-1894	
	Naremburn	1895-1966	
Wharf St/Rd	Middle Harbour	1891-1894	Before 1891 Long Bay Road
	Naremburn	1895-1926	1926: Wharf Rd crossed out and Grafton Ave written
Wheatleigh St, Naremburn	Naremburn	1923- 1966	
White St, Artarmon	Naremburn	1904- 1966	
Whiting St, Artarmon	Naremburn	1907-1966	Before 1907 Marlborough St
Whitton Rd/St, Chatswood	Chatsworth	1894	
	Chatswood	1895-1900	
	Chatswood West	1901-1966	
Widgiewa Rd, Northbridge	Middle Harbour	1922-1938	
	Northbridge	1941-1966	
William Edward St, Longueville	Lane Cove	1891-1894	
William St, Roseville	East	1888	
	Chatsworth	1889-1894	
	Chatswood	1894-1900	
	Chatswood East	1901-1966	Part of William St
	Chatswood West	1901-1966	Part of William St

Road /Street	Ward	Rate Book year	Notes
Willoughby Road, Naremburn/Willoughby	Middle Harbour	1891-1938	Before 1891: Flat Rock Rd
	Naremburn	1891-1966	Part of Willoughby Rd
	Northbridge	1941-1966	Part of Willoughby Rd
Wilson St, Naremburn	East	1888	
	Middle Harbour	1889-1894	
	Naremburn	1895-1913	After 1913: Brook St
Windsor St/Rd, Northbridge	Middle Harbour	1905-1944	
	Northbridge	1947-1966	1941-1947: Windsor Lane
Wollombi Rd, Northbridge	Northbridge	1941-1966	
Wood St, Chatswood	Chatswood	1896-1901	
	Chatswood West	1901-1924	
Wood St, Lane Cove West	Lane Cove	1891-1894	
Woonona Rd, Northbridge	Middle Harbour	1915-1938	
	Northbridge	1941-1966	
Wyalong St, Willoughby	Naremburn	1906-1950	
	Northbridge	1953-1966	
Wyvern Ave, Chatswood	Chatswood	1896-1900	
	Chatswood West	1901-1966	
Young St, Chatswood	Chatswood West	1953-1966	
Zara Rd, Willoughby	Naremburn	1905-1950	
	Northbridge	1953-1966	