

WILLOUGHBY CITY
LIBRARY



Guide to the Local History Digital Collection

Guide to the Local History Digital Collection

Contents

Introduction to Local History..... 1

Accessing the Local History Digital Collection 1

Searching the Local History Digital Collection through Advanced Search 2

Picture Willoughby 3

Historical eBooks 5

Oral Histories 6

Rate and Valuation Books..... 7

 Introduction to the Rates and Valuation Books 7

 Searching the Rate Books in the Local History Digital Collection..... 8

 Abbreviations used in the Rate Books 10

 Changes to currency and measurements in Australia 10

 Examples of types of Rate Books..... 11

 Roads & Streets in Rate & Valuation Books 1888 - 1966 14

Introduction to Local History

Local History **physical** resources

These are physical items such as books, microform, objects and ephemera that are located in the physical library. You can find these items by searching the [Full Library Catalogue](#). They can be viewed in the library, but are not available for loan.

Note: Some items are available in Local History public access. For other items, please contact library staff.

Local History **digital** resources

The [History at Willoughby](#) website contains many digital resources about Willoughby and its history.

The [Local History Digital Collection](#) contains digitised images, digitised books about Willoughby's history, audio of oral history interviews and digitised rate and valuation books.

Accessing the Local History Digital Collection

You can access the Local History Digital Collection from the [Library Catalogue](#) by using:

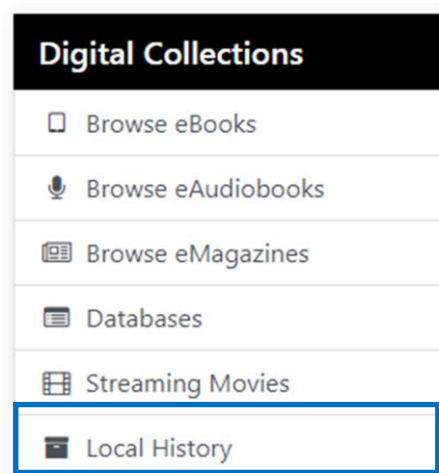
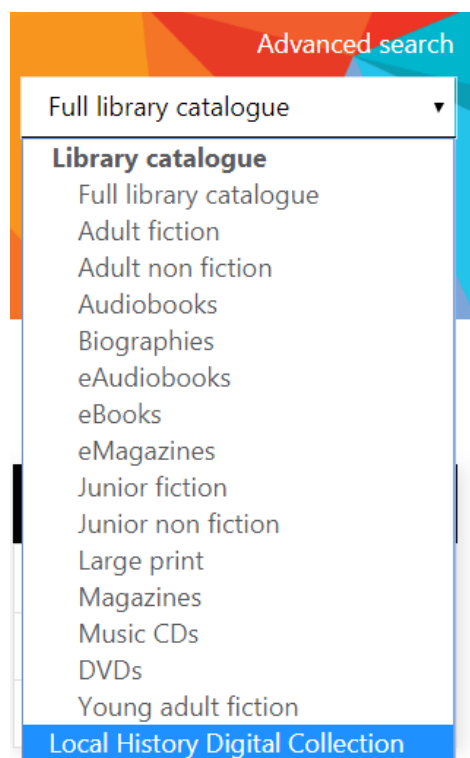
Drop down menu

This is located underneath the Advanced search button. Click the down arrow and select Local History Digital Collection. This access point allows for the searching of the Collection as a whole.

or

Digital Collections menu

This is on the right side of the screen under the heading *Digital Collections*. Select Local History. This access point allows for the selection of Sub-collections within the Local History Digital Collection. This is the **best way** as it takes you to the Advanced Search.



Searching the Local History Digital Collection through Advanced Search

If you access the Local History Digital Collection through the Digital Collections Menu you will automatically land on the Advanced Search page. This is the best way to search the Local History Digital Collection.

The screenshot shows the Willoughby City Library website's Advanced Search page. The header includes navigation links (Home, Locations, Contact us, FAQ, Help with..., 中文) and user options (Join, Login). The main banner features the library's name and a search bar with the placeholder 'Search by Title, Author, or Subject'. Below the banner, the page is titled 'Home > Local History Digital Collection - Advanced search'. On the left, a sidebar contains search options: 'Library catalogue', 'Local History Digital Collection' (selected), 'Quick search', 'Creator', 'Subject', 'Advanced' (highlighted), and 'External'. The main search area is titled 'Advanced search' and contains several input fields: 'Title', 'Creator', 'Subject', 'Anywhere', 'Keywords' (four instances), 'Reference number', 'Date of work' (with an example 'e.g. 1795 - 1800, 1940-1970'), 'Sub-Collection' (with a list of options: 'All types', 'Picture Willoughby', 'Historical eBooks', 'Oral histories', 'Rate & valuation books'), and 'Material type' (with a list of options: 'All types', 'Architectural and technical drawing material', 'Cartographic material'). At the bottom right are 'Clear' and 'Search' buttons. Annotations with callout boxes provide additional guidance: one points to the top search bar warning against its use for the Local History Digital Collection; another points to the search input boxes stating to enter the search term there; a third points to the 'Sub-Collection' dropdown explaining how to search for a specific collection or all types; and a fourth points to the 'Date of work' field stating that dates or date ranges can be searched.

Home Locations Contact us FAQ Help with... 中文 Join Login

WILLOUGHBY CITY LIBRARY

Search by Title, Author, or Subject Full library catalogue

Home > Local History Digital Collection - Advanced search

Library catalogue > Local History Digital Collection > Quick search Creator Subject Advanced External >

Advanced search

Title Creator Subject Anywhere

Keywords AND

Keywords AND

Keywords AND

Keywords AND

Reference number:

Date of work: e.g. 1795 - 1800, 1940-1970

Sub-Collection: All types Picture Willoughby Historical eBooks Oral histories Rate & valuation books

Material type: All types Architectural and technical drawing material Cartographic material

Clear Search

Enter your search term into one of these boxes

Do not search using the top search bar, as this will search the *library catalogue*, not the *Local History Digital Collection*.

Use the *Sub-Collection* field to search a specific collection. Or select *All types* to search all collections.

You can search a date or date range

Picture Willoughby

Search our extensive collection of mostly black and white photographs of the local area.

The images date from the 1890s to the present day and each is presented with a description.

You can access Picture Willoughby from:

- ☐ The [History at Willoughby](#) website, or
- ☐ By selecting the Local History Digital Collection on the Library catalogue. See [Accessing the Local History Digital Collection](#)

Step 1

In the Local History Digital Collection:

- a. Enter your search terms
- b. Select sub-collection *Picture Willoughby*
- c. Click *Search*

Advanced search

Title		Keywords	AND
Creator		Keywords	AND
Subject		Keywords	AND
Anywhere	mowbray road	Keywords	AND

Reference number:

Date of work: e.g. 1795, < 1800, 1960-1970

Sub-Collection:

All types

Picture Willoughby

Historical eBooks

Oral histories

Rate & valuation books

Material type:

All types

Architectural and technical drawing material

Cartographic material

Guide to the Local History Digital Collection

Search Results:

Home > Local History Digital Collection > Advanced search > Search results [← Use this thread to navigate back](#)

Anywhere: mowbray road (Keywords) and Start date: 1900-1950 and Record type: Picture ...

Showing 1 - 20 of 128 [Previous](#) [Next](#)

Options [Sort by Title](#)

Language

Creator


Name

Place

Time period

Topic


1



2 Farran Street, Lane Cove North, 1954
1954
Archives
[View availability](#)

[1 copy]


2



Albert Phipps and family outside home, 283 Mowbray Road, Chatswood, ca. 1912
ca.1912
Archives
[View availability](#)

[1 copy]


3



"Artarmon", Bank of New South Wales, c.1903
c.1903
Archives
[View availability](#)

[1 copy]

4




Artarmon, Cann's Grant, 18th November 1905
Saturday 18th November, 1905
Archives
[View availability](#)

[1 copy]

Item record:

Home > Local History Digital Collection > Advanced search > Search results > Full display



2 Farran Street, Lane Cove North, 1954
1954
Archives

[Previous record](#) [Next record](#)

Record details

Title:	2 Farran Street, Lane Cove North, 1954
Date of work:	1954
Search dates:	01 Jan 1950 - 31 Dec 1959
Reference number:	19040301
Level of description:	Item from Collection: Local History Digital Collection
Type of materials:	Graphic materials
Part of:	Sub-collection: Picture Wiltoughby
Custodial history:	Donated by Pam Hock, 2018
Access restrictions:	Restricted
Use restrictions:	Copyright Information: https://wiltoughby.spydus.com/docs/WPAC/Wiltoughby_Copyright/ArchivesCopyrightStatements.html https://wiltoughby.spydus.com/docs/OPAC/Wiltoughby_Copyright/ArchivesCopyrightStatements.html
General notes:	Builder Raymond Schoor, master builder from Taralgon Victoria surveying the property at the corner of Farran Street and Talton Avenue. In the background is Mowbray Road and the old presbytery for St Peter the Apostle Catholic church. Cars in the background.
Names:	Schoor, Raymond
Topics:	St Peter's Catholic Church (Mowbray Road, Lane Cove north, N.S.W.) Building sites -- New South Wales -- Lane Cove north Automobiles -- 1950-1959
Places:	Farran Street (Lane Cove North, N.S.W.), No. 2
Record types:	Picture Wiltoughby
Language:	English
Record number:	342188
Bookmark link:	wiltoughby.spydus.com/cgi-bin/spydus.exe/ENC/OPAC/ARC3707/SET1.VL&RME=242188

Find it!

Total copies: 1

Availability by location

[View full image](#)

[Facebook](#) [Twitter](#) [LinkedIn](#) [Email](#)

Similar Searches

Creator	Name	Place	Time period	Topic	Record type

Step 3

To view a low resolution copy of the image, select **View full image**.

For a high resolution copy you will need to contact the library.

Historical eBooks

The historical eBooks are a collection of books about Willoughby's History, produced in partnership with Willoughby City Council.

Hardcopies of these books are generally available for loan from Willoughby City Libraries.

For your convenience, these books have been digitised and made accessible through our website and catalogue.

You can access Willoughby City's historical eBooks from:

- ☐ *Resources and Publications* on the [History at Willoughby](#) website, or
- ☐ By selecting the Local History Digital Collection on the Library catalogue. See [Accessing the Local History Digital Collection](#)

Step 1

In the Local History Digital Collection:

- a. Enter your search terms
- b. Select sub-collection *Historical eBooks*
- c. Click *Search*

Home > Local History Digital Collection > Advanced search

Library catalogue >
Local History Digital Collection ▾
Quick search
Creator
Subject
Advanced
External >

Advanced search

Title		Keywords	AND
Creator		Keywords	AND
Subject		Keywords	AND
Anywhere	chatswood	Keywords	AND
Reference number:			
Date of work:	e.g. 1776 - 1888, 1880-1875		
Sub-Collection:	All types Picture Willoughby Historical eBooks Oral histories Rate & valuation books		
Material type:	All types Architectural and technical drawing material Cartographic material		

Clear Search

Search Results:

Home > Local History Digital Collection > Advanced search > Search results [← Use this thread to navigate back](#)

Anywhere: chatswood (Keywords) and Record type: Historical eBooks

Step 2

Select the title to view the item record.



Step 3

Select *View resource online* to download the publication.

Oral Histories

Oral history interviews are a celebration of Willoughby's rich, diverse society, and a chance to hear and preserve some fascinating personal narratives otherwise lost to time.

Hardcopies of oral history transcripts are available to read at Chatswood Library. Search the full library catalogue.

To listen to an oral history, you can download the audio files from the Local History Digital Collection. See [Accessing the Local History Digital Collection](#)

Step 1

In the Local History Digital Collection:

- Enter your search terms
- Select sub-collection *Oral histories*
- Click *Search*

Home > Local History Digital Collection > Advanced search

Library catalogue >

Local History Digital Collection ▾

Quick search

Creator

Subject

Advanced

External >

Advanced search

Title		Keywords	AND
Creator		Keywords	AND
Subject		Keywords	AND
Anywhere	Incinerator	Keywords	AND

Reference number:

Date of work: e.g. 1795 - 1800 1860 1870

Sub-Collection:

All types
Picture Willoughby
Historical eBooks
Oral histories
Rate & valuation books

Material type:

All types
Architectural and technical drawing material
Cartographic material

Search results:

Home > Local History Digital Collection > Advanced search > Search results ← Use this thread to navigate back

Anywhere: Incinerator (Keywords) and Record type: Oral histories

Titles available online

Date of work >

Creator >

Name >

Place >

Topic >

Format/Genre >

Albert Beskenham oral history
Beskenham, Albert, 1914-2005

Audio (uncompressed or compressed) [Find the Beskenham (Albert) Fieldwork] -- (2000) -- Susan Steer -- Farnbridge -- Garage 10 -- Halden's Factory -- Beskenham and Stoughton Quarry -- Scott Street -- Water Street -- Olympic Road -- Beskenham Road -- Farnham (Daisy) -- 88 Farnham and family -- Farnham...

[View availability >](#) [1 copy]

Eric Willbach oral history
Willbach, Eric, 1-2002

Nonfiction -- Progress Association -- Nonfiction -- American Development Association -- Farnham -- Children's Library -- Car Lighting -- Willoughby Town Hall -- War -- WW -- Home Front -- Hughes, William Morris -- Sydney Harbour Bridge -- Road services -- Public transport -- Nonfiction -- Model Boat Club...

[View availability >](#) [1 copy]

Step 2
Select the title to view the item record.

Find it!

Total copies: 1

Availability by location >

[View resource online >](#)

Step 3
Select *View resource online* to download the publication.

Rate and Valuation Books

[Introduction to the Rate & Valuation Books](#)

[Searching the rate books in the Local History Digital Collection](#)

[Abbreviations used in the rate books](#)

[Changes to currency and measurements](#)

[Examples](#)

[Roads & Streets in Rate & Valuation Books 1888 – 1966](#)

Introduction to the Rates and Valuation Books

The best way to trace the history of your house is to follow the entries back through time from the most recent year available.

To search for information on a property it is helpful to know:

- ☐ Ward
- ☐ Street address (including street number &/or lot number)

The information available in the books varies from period to period and from year to year. The books were issued at periods varying from each year.

Rate Books from 1872 to 1928 and the Valuation Lists from 1928 to 1966

These books are divided into Wards, then years and finally alphabetically by streets.

You must determine in which ward the house and street will be. This may vary depending on the year.

- ☐ From 1888 there was Chatswood East, Chatswood West, Naremburn and Middle Harbour Wards, and Northbridge Ward was added in 1941.
- ☐ Some Ward boundaries have changed a little over time and as a result some streets have moved to different wards. If your street has disappeared from one ward, try another nearby ward.
- ☐ To determine the ward in which your house currently is you can use the boundary map on the [Council website](#).
- ☐ To identify the ward in which a street was located between 1888 and 1966 refer to the guide: [Roads & Streets in Rate & Valuation Books 1888 – 1966](#).

The streets in the Rate Books, besides being listed alphabetically, are listed into “sides”: e.g. Victoria Avenue south side and Victoria Avenue north side are listed separately. These generally coincide with the “even” and “odd” house numbers.

The Rate Books from 1872 to 1928 and Valuation Lists from 1928 to 1966 have different formats.

- ☐ 1872-1928 are large pages that list many houses on each page
- ☐ 1928-1966 have a separate page for each house

General Valuation Journals 1970 to 1984

The whole of the City of Willoughby is in one run in these books, not divided into Wards as are the earlier books.

They are divided by year and then alphabetically by street.

The information is more limited than the earlier books: house number, owner’s name, Lot number, DP (Deposit Plan) number, area and valuation.

Searching the Rate Books in the Local History Digital Collection

You can access the Rates and Valuation Books through the Local History Digital Collection on the Library catalogue. See [Accessing the Local History Digital Collection](#)

Step 1

In the Local History Digital Collection:

- Enter the ward in which the house/street is situated. See [Introduction to the Rates and Valuation Books](#)
- You can also enter in a date range
- Select sub-collection *Rates and valuation books*
- Click *Search*

Home > Local History Digital Collection - Advanced search

Library catalogue >

Local History Digital Collection ▾

Quick search

Creator

Subject

Advanced

External >

Advanced search

Title		Keywords	AND
Creator		Keywords	AND
Subject		Keywords	AND
Anywhere	middle harbour	Keywords	AND

Reference number:

Date of work: 1900-1944 e.g. 1795 - 1888, 1960-1970

Sub-Collection:

All types
Picture Willoughby
Historical ebooks
Oral histories
Rate & valuation books

Material type:

All types
Architectural and technical drawing material
Cartographic material

In this example, the search results will include every rate book for the Middle Harbour ward between 1900 and 1944.

The valuation lists from 1928 to 1966 have a separate page for each house. One year is often split into two or three books with the streets listed alphabetically from A-Z.

For example, in the search results below, Middle Harbour 1941 is split into two records:

- ☐ Middle Harbour 1941 - Alexander 39 - Harwood 30
 - ☐ Middle Harbour 1941 - Windsor 22 - High 75
- ☐ Note that Windsor comes before High in the second record. This indicates the order of the rate book is reversed, with Windsor as the first entry and High as the last. This is rare, but does happen occasionally in the rate books.

PDF

Archives

View availability >

[1 copy]

29.

PDF

Middle Harbour 1938 - The Bulwark Lot 264 - Woonona 49 1938

Archives

View availability >

[1 copy]

30.

PDF

Middle Harbour 1941 - Alexander 39 - Harwood 30 1941

Archives

View availability >

[1 copy]

31.

PDF

Middle Harbour 1941 - Windsor 22 - High 75 1941

Archives

View availability >

[1 copy]

32.

PDF

Middle Harbour 1944 - Alexander 39 - Kendall Lot 67 1944

Archives

View availability >

[1 copy]

33.

PDF

Middle Harbour 1944 - Laurel Sec 1 Lot Cor 6 - Windsor 22 1944

Archives

View availability >

[1 copy]

Middle Harbour 1944 is split into two records.
Both records are in correct alphabetical order.

30.



PDF


Middle Harbour 1941 - Alexander 39 - Harwood 30

1941

Archives

View availability >

[1 copy]



Step 3






Select *View resource online* to download the publication.

Find it!

Total copies: 1

Availability by location >

View resource online >

Similar Searches

Record type >

Abbreviations used in the Rate Books

ICV or IV	Improved capital value (value of land and improvements, e.g. a house)
UVC or UV	Unimproved capital value (land value only)
CTGE	Cottage
GAR or GRGE	Garage
O/O	Owner/occupier
DP	Deposited plan
BC	Brick cottage
DD	Domestic duties
HD	Home Duties
Pt	Part
COR	Corner
SD BC	Semi-detached brick cottage
ROW	Right of Way
Irr	Irregular
N/S	Notice of Sale
Dwg	Dwelling
W^d C	Weatherboard Cottage
RBF	Rating Base Factor

Changes to currency and measurements in Australia

Currency

Pre 1966	Imperial measurement system of pounds (£), shillings and pence
1966	Changed to decimal currency (the Australian dollar \$)

Property measurements

Pre 1974	Imperial measurement system of feet (') and inches (")
1974	Changed to the metric system of measurement (metres, centimetres)

Examples of types of Rate Books
340 Mowbray Road, Artarmon (1984)
Step 1

Anywhere

Willoughby

Keywords

Reference number:

Date of work:1984

e.g. 1793, 1800, 1900-1970

Sub-Collection:

All types
Picture Willoughby
Historical eBooks
Oral histories
Rate & valuation books

Step 2
Select title French 4 – Park 9

2



Willoughby 1984 - French 4 - Park 9
1984
Archives
View availability >

[1 copy]

Step 3
Select *View resource online* to download and open the publication

Find it!

Total copies: 1

Availability by location >

View resource online >

VALUATION NO	OWNER - NAME AND ADDRESS	OWNER CODE	DESCRIPTION OF LAND	VAL DATE	VALUES
10896	(123) RTTES CHURCH CP CCS 340 MOWBRAY RD CHATSWOOD 2067	1	HOUSE NO- 340 SEC D LOT 8/9 DP9022 15.25/24.734.21/32.94	2067	VAL DATE 060284 LV 50000 RBF 1/3 50000 RBF 2/3 50000
10897	(141) M/S WFOOTE & M/S WHUNE 338 MOWBRAY RD CHATSWOOD 2067	1	HOUSE NO- 338 AREA -1107 SQUARE METRES COR LOT 1/2 DP4054 25.04/24.3042.67/47.68	2067	VAL DATE 060284 LV 95000 AAV 8424 AF 3 62 RBF 1/3 95000 RBF 2/3 95000
10898	(126) MR AG WFOOTE & MR SG WHUNE C/O 34 PERER AV EAST LINDFIELD 2070 SALE DATE C110383	82	HOUSE NO- 336 AREA - LOT 3 DP4054 12.29/12.19X47.68/46.28	2067	VAL DATE 060284 LV 52500 RBF 1/3 52500 RBF 2/3 52500
10899	(143) MRS G WFOOTILLA 334 MOWBRAY RD CHATSWOOD 2067	1	HOUSE NO- 334 AREA - LOT 4 DP4045 12.29/12.19X49.28/56.9	2067	VAL DATE 230184 LV 52500 RBF 1/3 52500 RBF 2/3 52500
10620/00000	(123) MAP NO - 32		STREET NAME - MOWBRAY RD		

340 Mowbray Road, Artarmon (1944)

Step 1

Anywhere

naremburn

Keywords

Reference number:

Date of work: 1944

Sub-Collection:

All types
Picture Willoughby
Historical eBooks
Oral histories
Rate & valuation books

Step 2

Select title Francis 2 – Park Lot Pt D & Pt Reserve

2



Naremburn 1944 - Francis 2 - Park Lot Pt D & Pt Reserve
1944
Archives
View availability >

[1 copy]

Step 3

Select *View resource online* to download and open the publication

Find it!

Total copies: 1

Availability by location >

View resource online >

Previous owner crossed out.
New owner written in.

Road or street

POC 2263

DEPARTMENT OF THE VALUER GENERAL, N.S.W.—VALUATION LIST.

VALUATION DISTRICT OF WILLOUGHBY WARD OR RIDING NAREMBURN VALUATION No. 2283

OWNER'S NAME	OCCUPATION	ADDRESS
Forster, Harriett Estate Lease BENSON, MR. FRANK DUNN. MRS. MARJORIE ELLEN YERNON.	RECUANT N/S 70/1325 12/16	c/o P.A. Lambert & Co., 100 Hampden Rd. Artarmon. q. Messes: I. B. HODGSON & SONS, 11 CASTLE REAGH ST., SYDNEY.
LESSEE'S NAME		
COUNTY REGD. REF. 2606	PARISH FO. 50 D.P. 4522 OTHER	TOWN OR VILLAGE LOCALITY OR ESTATE
TO TITLE BY	NATURE OF IMPROVEMENTS	HOUSE NO. OR NAME
STREET Mowbray Rd.	SIDE S.	Canns Grant 340 "Koloona"
DATE VALUES TAKE EFFECT IN VALUATION ROLL	PORTION. SEC. LOT.	AREA OR DIMENSIONS.
27.9.44	D 8/9	48'9x112'3 78'9 108'1
UNIMPROVED.	IMPROVED.	ASSESSED ANNUAL.
362	1100	82
REMARKS.		
9-12-2 9. 7.0 9.6.10		

8t 400—3

To Elizabeth St.

Details of sale:
Sold 12 Feb
1946 for £1,325

Cottage

Estate /
subdivision

Ctge

Canns Grant

340 "Koloona"

Land value only

Dwelling located
on the south side
of the road

House number
and name

Next cross street

340 Mowbray Road, Artarmon (1924)
Step 1

Anywhere

naremburn

Keywords

Reference number:

Date of work:1920-1926

Sub-Collection:

All types
Picture Willoughby
Historical eBooks
Oral histories
Rate & valuation books

Step 2
Select title Naremburn 1923 to 1924

2

PDF

Naremburn 1923 to 1924

1923 to 1924

Archives

View availability >

[1 copy]

Step 3
Select View resource online to download and open the publication

Find it!

Total copies: 1

Availability by location >

View resource online >

114

MUNICIPALITY OF WILLOUGHBY

Street or Road

Side

Naremburn Ward

Assessment Numbers		OWNER				OCCUPIER		SITUATION		AREA & DIMENSIONS OF LAND				AMOUNT PAYABLE			NORTH BRIDGE RATE		EXTRA CHARGES UNDER SEC. 70		TOTAL															
1924	1923	Valuation No.	NAME	Occupation	Postal Address	Name	Nature of Building (if any)	House No. or Name	Locality or Estate	NUMBER OF	REGISTERED REF. TO TITLE	AREA	LENGTH	WIDTH	DEPTH	Unimproved Capital Value	Improved Capital Value	Assessed Annual Value	GENERAL RATE	LOAN RATE	Current at 31 in the 1st Unimproved Capital Value	Assessed Brought Forward	Current at 31 in the 1st U.C.V.	Assessed Brought Forward	Current at 31 in the 1st	Current at 31 in the 1st	Assessed Brought Forward	Interest	To Date of Payment or at end of Year	Assessed Brought Forward						
From Glenmore St. Mowbray Street										Brought Forward										924	5920	502	17 6 5	2 5 8	1 10 6	2 10	22 5									
2306	2110	2016	Hearney Francis Black	Telephone Shop		(O&O)	B/C	Kiangga	Artarmon	1	11	33	132	132	800	70	2 9 6	1 8	6 7	5 6										3 3						
2307	2111	2017	War Service Homes Comm.			(O&O)	B/C	Donkoe	Artarmon	1	15	33	132	132	650	52	2 9 6	1 9	6 6	5 6										3 3						
2308	2112	2018	Warren William	Farmer	Thurroby, Nicholson	(O&O)	B/C	Wandurama	Artarmon	1	11	33	132	132	850	70	2 9 6	1 8	6 7	5 6										3 3						
2309	2113	2019	Matters Wm George	Bookkeeper		(O&O)	B/C	Lucie	Artarmon	1	13	33	132	132	760	58	2 9 6	1 9	6 6	5 6										3 3						
2310	2114	2020	Harding John Thomas	Barker		(O&O)	B/C	Blapham	Artarmon	1	12	33	132	132	850	76	2 9 6	1 8	6 7	5 6										3 3						
2311	2115	2021	Stewart John Thomas	Coalminer		(O&O)	B/C	Concordville	Artarmon	1	11	33	132	132	760	58	2 9 6	1 9	6 6	5 6										3 4						
2312	2116	2022	Christensen William	Dr.	Phosphate	(O&O)	B/C	Le Haere	Artarmon	1	11	33	132	132	700	58	2 9 6	1 9	6 6	5 6										3 3						
2313	2117	2023	Edwards Col of Alexander	Barber	Artarmon	(O&O)	B/C	Bloomfield	Artarmon	1	9	33	132	132	700	58	2 9 6	1 9	6 6	5 6										3 6						
From Northcote St. Mowbray Road										L 1980 11990 10020										37 2 6	6 1 5 9	1 17 11	1 12 6	6 7	47 15											
From Glenmore St. Mowbray Road										Section D. Lot 8/9										Dimensions	Land value only															
2314	2118	2024	M.B. Water Supply	Sanitary		(O&O)	B/C	Chateau	Artarmon	3	10	33	132	132	15000	750	6 7 10	2 6 10	8 18 1	7 10										8 6 11						
2315	2119	2025	Municipal Council of			(O&O)	B/C	Chateau	Artarmon	3	10	33	132	132	15000	750	6 7 10	2 6 10	8 18 1	7 10										19 15						
2316	2120	2026				(O&O)	B/C	Chateau	Artarmon	3	10	33	132	132	15000	750	6 7 10	2 6 10	8 18 1	7 10										6 17						
2317	2121	2027				(O&O)	B/C	Chateau	Artarmon	3	10	33	132	132	15000	750	6 7 10	2 6 10	8 18 1	7 10										6 4						
2318	2122	2028	Waters Wm	Barber		(O&O)	B/C	Chateau	Artarmon	3	10	33	132	132	15000	750	6 7 10	2 6 10	8 18 1	7 10										6 2						
2319	2123	2029	Waters Wm	Barber		(O&O)	B/C	Chateau	Artarmon	3	10	33	132	132	15000	750	6 7 10	2 6 10	8 18 1	7 10										7 10						
2320	2124	2030	Norton James			(O&O)	B/C	Chateau	Artarmon	3	10	33	132	132	15000	750	6 7 10	2 6 10	8 18 1	7 10										10 12						
2321	2125	2031	Wilkie Wm	Domestic Duties		(O&O)	B/C	Chateau	Artarmon	3	10	33	132	132	15000	750	6 7 10	2 6 10	8 18 1	7 10										5 5						
2322	2126	2032	Hahn Richard			(O&O)	B/C	Chateau	Artarmon	3	10	33	132	132	15000	750	6 7 10	2 6 10	8 18 1	7 10										5 5						
2323	2127	2033	Rogers Martha			(O&O)	B/C	Chateau	Artarmon	3	10	33	132	132	15000	750	6 7 10	2 6 10	8 18 1	7 10										5 5						

In this instance the occupier is also recorded. If this is the same as the owner, it is recorded as O&O (Owner & Occupier) in this column.

" Ditto marks indicate repetition of above. I.e. "BC". The nature of building is Brick Cottage

Section D. Lot 8/9

Dimensions

Land value only

" Ditto marks indicate repetition of above. I.e. "DD". The occupation is Domestic Duties

Name of house recorded. House number written above.

The further back in time, the less likely the house name and number have been recorded. Making a note of the details of adjoining properties (i.e. neighbours names, house names) or nearby landmarks such as cross streets can be helpful in getting your bearings in the pre-street number era.

Willoughby City Council

Roads & Streets in Rate & Valuation Books 1888 - 1966

Rate books previous to 1888 were arranged alphabetically by ratepayer. From 1888-1966 the rate and valuation books were arranged in ward boundaries. The boundaries varied from time to time and the same street may therefore appear in different Ward rate and valuation books. Also, a long street may appear in a number of books at one time as the Wards dissected some streets. After 1966 the rate books were no longer divided by wards and the streets appear in alphabetical order in one list under Willoughby.

Road /Street	Ward	Rate Book Year	Notes
Abbott Rd/St, Artarmon	Naremburn	1895-1966	
Adolphus St, Naremburn	East	1888	
	Middle Harbour	1889-1895	
	Naremburn	1895-1966	
Albany St, St. Leonards	East	1888	
	Lane Cove	1891-1894	
	Middle Harbour	1893-1895	
	Naremburn	1895-1938	Including Berry land Co. Boundary altered between Willoughby and North Sydney Councils. Street from 1941 in North Sydney
Albert Ave, Chatswood	East	1888	
	Chatsworth	1889-1901	
	Chatswood East	1901-1966	Part of Albert Ave
	Chatswood West	1901-1966	Part of Albert Ave
Albert St, Roseville	East	1888	
	Chatsworth	1889-1901	
	Chatswood East	1901-1906	After 1906: Boundary St.
Albert St, Naremburn	Middle Harbour	1888–1891	After 1891: Dawson St
Albert Town Estate, Northbridge	This subdivision is shown on the Municipal map dated about 1890. It was located at the end of Sailors Bay Road on the site of present Clive Park. It comprised the following: <ul style="list-style-type: none"> • Albert Place (not in Rate Books 1888-1924) • Church Street • Gipps Street (not in Rate Books 1888-1924) • King Street • Heath (Meath? Neath?) Street (not in Rate Books 1888-1924) • Victoria Crescent 		
Alexander Ave, Willoughby	Middle Harbour	1924-1966	
Alexander Pde, Roseville	Chatswood West	1938-1966	On council boundary, only 32 and 39 in Willoughby
Allambie Rd, Castle Cove	Middle Harbour	1960-1966	

Road /Street	Ward	Rate Book Year	Notes
Alleyne St, Chatswood	East	1888	
	Middle Harbour	1889-1966	
Alpha Rd/St, Willoughby	East	1888	
	Middle Harbour	1889-1966	
Alpha Rd, Northbridge	Northbridge	1941-1966	
Alto Place, Artarmon	Willoughby	1984	
Amaroo Ave, Castle Cove	Middle Harbour	1960-1966	
Anderson St, Chatswood	East	1888	
	Chatsworth	1889-1901	
	Chatswood East	1901-1966	Part of Anderson St
	Chatswood West	1901-1966	Part of Anderson St
Anglo Rd, St Leonards	Lane Cove	1891-1894	
Anglo St/Rd, Chatswood	Chatswood West	1907-1966	
Ann St, Willoughby	Middle Harbour	1905-1966	
Annies Rd, Lane Cove	Lane Cove	1891-1894	
Anthony St, Chatswood	East	1888	
	Chatsworth	1889-1901	
	Chatswood East	1901-1966	
Apex St, Naremburn	Naremburn	1906-1966	
Arabella St, Longueville/Northwood	Lane Cove	1891-1894	
Archer St, Chatswood	East	1888	
	Chatsworth	1889-1901	
	Chatswood East	1901-1966	Part of Archer St
	Chatswood West	1901-1966	Part of Archer St
Armstrong St, Willoughby	Middle Harbour	1893-1895	
	Naremburn	1895-1950	
	Northbridge	1953-1966	
Artarmon Rd, Artarmon/Willoughby	Naremburn	1904-1950	
	Chatswood East	1953-1966	Part of Artarmon Rd
	Northbridge	1953- 1966	Part of Artarmon Rd

Road /Street	Ward	Rate Book Year	Notes
Ashley St, Chatswood	East	1888	
	Chatsworth	1889-1901	
	Chatswood East	1901-1966	Part of Ashley St
	Chatswood West	1901-1966	Part of Ashley St
	Middle Harbour	1911-1966	Part of Ashley St
Atchison St, St. Leonards	Middle Harbour	1893-1896	
	Naremburn	1896-1938	Boundary altered between Willoughby and North Sydney Councils. Street from 1941 in North Sydney
Aubrey Rd, Northbridge	Northbridge	1941-1966	
Avian Cres, Lane Cove North	Chatswood West	1935-1966	
Avro Rd, Lane Cove North		After 1984	
Baden Powell St, Artarmon	Naremburn	1904-1966	
Bailey Ave, Lane Cove North	Chatswood West	1920-1966	
Baldry St, Chatswood	Chatswood	1895-1901	
	Chatswood East	1901-1966	
Bampi Place, Castle Cove	Middle Harbour	1966	
Barambah Rd, Roseville	Middle Harbour	1928-1966	
Barcoo St, Roseville	Middle Harbour	1928-1966	
Baringa Rd, Northbridge	Middle Harbour	1914-1938	
	Northbridge	1941-1966	
Baroona Rd, Northbridge	Middle Harbour	1914-1938	
	Northbridge	1941-1966	
Barton Rd, Artarmon	Naremburn	1906-1966	
Bay St, Greenwich	Lane Cove	1891-1894	
Beaconsfield Rd/St, Chatswood	Chatsworth	1889-1901	
	Chatswood West	1901-1966	
Beauchamp Ave, Chatswood	Chatswood East	1917-1966	
Beauchamp Pde, Chatswood	Chatswood East	1907-1924	After 1925: Strathmore Parade
Bedford St, Willoughby	Middle Harbour	1903-1966	

Road /Street	Ward	Rate Book Year	Notes
Bega Rd, Northbridge	Middle Harbour	1915-1938	
	Northbridge	1941-1966	
Bellambi St, Northbridge	Middle Harbour	1914-1938	
	Northbridge	1941-1966	
Bellevue St, Chatswood West	Chatswood West	1950-1966	
Benton Ave, Artarmon	Naremburn	1915-1966	
Beresford Ave, Chatswood	Chatswood West	1916-1966	
Berenices Way, Chatswood		After 1984	
Berry Ave, Artarmon		After 1984	
Berrys Rd, St. Leonards	Lane Cove	1891-1894	
Bertram St, Chatswood	Chatswood East	1916-1924	
Blakesley St, Chatswood	Chatswood East	1897-1966	
Bligh St, Northbridge	East	1888	
	Middle Harbour	1889-1938	
	Northbridge	1941-1966	
Blue Gum Ave, Chatswood	Chatswood West	1966	
Bongalong St, Naremburn	Naremburn	1906-1966	
Borlaise St, Willoughby	East	1888	
	Middle Harbour	1889-1895	
	Naremburn	1895-1950	
	Northbridge	1953-1966	
Boundary St, Roseville	Chatswood East	1907-1924	Before 1907:Albert St. Part of Boundary St
	Chatswood West	1916-1924	Part of Boundary St
	Middle Harbour	1925-1966	
Bourmac Ave, Northbridge	Northbridge	1941-1966	
Bowen St, Chatswood	Chatsworth	1889-1892	Ca.1892: Also called Sutherland Rd
	Chatswood West	1908-1966	
Brand St, Artarmon	Naremburn	1898-1966	
Bridge St, Lane Cove	Lane Cove	1891-1894	
Broadcast Way, Artarmon		After 1984	

Road /Street	Ward	Rate Book Year	Notes
Brook St, Naremburn	East	1888	
	Middle Harbour	1889-1894	
	Naremburn	1895-1966	
Brooks St, Lane Cove	Lane Cove	1890-1894	
Brothers Ave, Cammeray			The extension of Lower Cliff Ave down to Tunks Park. Not rateable.
Broughton Rd, Artarmon	Naremburn	1898-1966	
Brown St, Chatswood	Chatswood	1895-1900	
	Chatswood West	1901-1966	
Brown's Ave, Chatswood	Chatswood	1897-1901	After 1906: Wearne St
	Chatswood West	1901-1906	
Bryson St, Chatswood	East	1888	
	Chatsworth	1889-1894	
	Chatswood	1895 -1900	
	Chatswood West	1901-1966	
Buller Rd/St, Artarmon	Naremburn	1905-1966	
Burns Bay Rd, Lane Cove	Lane Cove	1892-1894	
Burra Rd, Artarmon	Naremburn	1913-1966	
Byora Cres, Northbridge	Middle Harbour	1924-1938	
	Northbridge	1941-1966	
Calbina Rd, Northbridge	Middle Harbour	1914-1938	Sometimes: Galbina Rd.
	Northbridge	1941-1966	
Cambridge Rd, Artarmon	Naremburn	1899-1966	
Cambridge Lane, Chatswood	Chatswood West	1902-1922	After 1922: Orchard Rd
Cambridge St, Willoughby	Middle Harbour	1904-1966	
Cameron Ave, Artarmon	Naremburn	1906-1966	
Cammaray Rd, Castle Cove	East	1888	Sometimes: Cammeray Rd
	Middle Harbour	1890-1966	Sometimes listed under Middle Harbour or Permissive Occupancies
Campbell St, Artarmon	Naremburn	1908-1966	
Carey Place, St Leonards		After 1984	

Road /Street	Ward	Rate Book Year	Notes
Carlos St, Artarmon	Naremburn	1905-1950	
	Chatswood East	1953-1966	
Carlotta St, Artarmon	East	1888	
	Chatsworth	1889-1891	
	Naremburn	1895-1966	
Carlotta St/Rd, Greenwich	Lane Cove	1891-1894	
Carr St, Chatswood	Chatswood West	1920-1966	
Carvossa Ave, Chatswood	Chatswood West	1916-1966	
Castle Cove Dr, Castle Cove		After 1984	
Cawarra Rd, Middle Cove	Middle Harbour	1947-1966	
Centennial Ave, Chatswood	Lane Cove	1891-1894	
	Chatsworth	1889-1894	Before 1889: Fathers Rd
	Chatswood West	1901-1966	
Central St, Naremburn	Naremburn	1895-1966	
Cevu Ave, Willoughby	Middle Harbour	1913-1950	
	Northbridge	1953-1966	
Chaleyer Rd, Willoughby	Middle Harbour	1907-1966	
Chandos St, St. Leonards	Middle Harbour	1893-1894	
	Naremburn	1895-1966	
Chapman Ave, Chatswood	Chatswood West	1904-1966	
Charles St. Greenwich	Lane Cove	1891-1894	
Charlish St, Lane Cove	Lane Cove	1891	
Chatswood Ave, Chatswood	Chatswood East	1910-1924	
Chatswood Railway Station	Chatswood West	1922-1966	Under Railway Commissioners Assessments
Chelmsford Ave, Naremburn	Naremburn	1913-1966	
Cherry Pl, Castle Cove	Middle Harbour	1966	#14 listed as Innisfail Castle previously on Willis Rd.
Cheyne Walk, Castlecrag	Middle Harbour	1953-1966	
Chiltern Rd, Willoughby	East	1888	
	Middle Harbour	1889-1938	
	Northbridge	1941-1966	

Road /Street	Ward	Rate Book Year	Notes
Chowne Place, Castlecrag	Middle Harbour	1966	
Christie St, St. Leonards	Middle Harbour	1893-1895	
	Naremburn	1895-1966	
Church St/Rd, Willoughby	East	1888	
	Chatsworth	1889-1901	
	Chatswood East	1901-1966	
Church St, Northbridge	East	1888	Albert Town Estate
	Middle Harbour	1889-1910	
Clifton Ave, Northbridge	Northbridge	1941-1966	
Clanwilliam St, Chatswood	East	1888	
	Chatsworth	1889-1894	
	Chatswood	1895-1900	
	Chatswood East	1901-1966	
Clarendon St, Artarmon	East	1888	
	Lane Cove	1891-1894	
	Naremburn	1895-1966	
Clarke St/Rd, Chatswood	Chatswood West	1924-1966	Sometimes: Clark St
Claude St, Chatswood	Chatswood	1898-1900	Previously: High St
	Chatswood East	1901-1950	
	Chatswood West	1953-1966	
Cleg St, Artarmon	Naremburn	1904-1966	
Cleland Rd, Artarmon	Naremburn	1904-1966	
Cliff Ave, Northbridge	Middle Harbour	1919-1924	
	Northbridge	1941-1966	
Cobar St, Willoughby	Naremburn	1906-1966	
Cobar St, Northbridge	Northbridge	1953 - 1966	
Collaroy Rd, Lane Cove North	Chatswood West	1928-1966	
College St, Lane Cove	Lane Cove	1891-1894	
Colwell Cres, Chatswood	Chatswood West	1941-1966	1941-1950 was named Colwell Avenue
Cook St, Naremburn	East	1888	Part of Cook St.
	Middle Harbour	1889-1894	
	Naremburn	1895- 1966	

Road /Street	Ward	Rate Book Year	Notes
Coolawin Rd, Northbridge	Northbridge	1941-1966	
Coolgardie St, Naremburn	Naremburn	1906-1924	After 1926: Hector St
Cooney Rd, Artarmon	Naremburn	1913-1966	
Coorabin Rd, Northbridge	Middle Harbour	1922-1938	
	Northbridge	1941-1966	
Cordia Way, Artarmon		After 1984	
Coree Rd, Artarmon	Naremburn	1899-1966	
Corona Ave, Roseville	Chatswood West	1915-1966	
Council St, Willoughby	Middle Harbour	1923-1966	
Courallie Rd, Northbridge	Middle Harbour	1922-1938	
	Northbridge	1941-1966	
Covelee Circuit, Middle Cove	Middle Harbour	1941-1966	
Crabbes Ave, Willoughby	Middle Harbour	1904-1966	Sometimes: Crabbe St. 1921: included Dora St
Cramer Cres, Chatswood		After 1984	
Crick St, Chatswood	Chatswood East	1908-1966	Included Crick St North
Critchett Rd, Chatswood	Chatsworth	1891-1894	Sometimes: Crichett Rd
	Chatswood West	1924-1966	
Culgoa St, Chatswood West	Chatswood West		No houses facing Culgoa St
Cullen St, Lane Cove	Lane Cove	1892-1894	Before 1892: Stoney Creek Rd
Daisy St, Chatswood	Chatswood	1895-1900	
	Chatswood West	1901-1966	
Dalkeith St, Northbridge	Middle Harbour	1914-1938	
	Northbridge	1941-1966	
Dalleys Rd, Naremburn	Naremburn	1899-1966	
Dalmeny Rd, Northbridge	Middle Harbour	1924-1938	
	Northbridge	1941-1966	
Dalrymple Ave, Chatswood	Chatswood West	1913-1966	
Dalton St, Chatswood	Chatswood	1898-1900	
	Chatswood West	1901-1966	

Road /Street	Ward	Rate Book Year	Notes
Dardanelles Ave, Chatswood	Chatswood West	1916-1966	
Dargan St, Naremburn	Naremburn	1915-1966	
Darling St, Chatswood	East	1888	
	Chatsworth	1889-1901	
	Chatswood East	1901-1966	
Darvall St, Naremburn	Naremburn	1904-1966	
Davies St, Chatswood	Chatswood West	1910-1966	
Dawson St, Naremburn	Middle Harbour	1892-1894	
	Naremburn	1895-1966	
Day St, Chatswood	East	1888	
	Chatsworth	1889-1900	
	Chatswood West	1901-1966	
Daymar Place, Castle Cove		After 1984	
De Villiers Ave, Chatswood	Chatswood West	1916-196	
Deepwater Rd, Castle Cove	Middle Harbour	1947-1966	
Delhi Rd, Chatswood		After 1984	
Dellwood St, Chatswood	Chatswood West	1926-1966	
Denawen Ave, Castle Cove	Middle Harbour	1966	
Devonshire St, Chatswood	East	1888	
	Chatsworth	1889-1900	
	Chatswood East	1901-1950	
	Chatswood West	1953-1966	
Dibbs Place, St Leonards			Private Road
Dickson Ave, Artarmon	Naremburn	1918-1966	
Dodds St, Naremburn			Back lane.
Donnelly Rd, Naremburn	East	1888	
	Middle Harbour	1889-1894	
	Naremburn	1895-1966	
Dora St, North Willoughby	Middle Harbour	1911-1921	After 1922: Crabbes Ave
Dorrit St, Lane Cove	Lane Cove	1891-1894	
Dorset Rd, Northbridge	Northbridge	1941-1966	

Road /Street	Ward	Rate Book Year	Notes
Douglas Ave, Chatswood	Middle Harbour	1919-1966	
Dowel St, Chatswood	Chatswood East	1903-1966	Sometimes: Dowell St
Drake St, Artarmon	Naremburn	1906-1966	
Dulwich Rd, Chatswood	Chatswood West	1913-1966	
Eamont St, Chatswood/Roseville	Chatswood East	1903-1914	After 1914: Ferncourt Ave.
Eastern Valley Way (prior to 1938)			See: Eric Street, Castlecrag & Lyle Street, Roseville
Eastern Valley Way (after 1938)	Northbridge	1941-1966	
Eaton St/Rd, Willoughby	Middle Harbour	1889-1950	
	Northbridge	1953-1966	
Eatonville Subdivision, Willoughby	Middle Harbour	1889-1890	Covers parts of High St, Oakville Rd, Eaton Rd, Mowbray Rd.
Eddy Rd, Chatswood	Chatsworth	1892-1900	Before 1892: Russell St
	Chatswood West	1901-1966	
Eden St, Chatswood	Middle Harbour	1923-1966	
Edgar St, Chatswood	Chatswood	1898-1900	
	Chatswood West	1901-1966	
Edinburgh Rd, Castlecrag/Willoughby	Middle Harbour	1907-1966	Before 1907: Mowbray Road East Also under heading: Permissive Occupancies Part of Edinburgh Rd
	Northbridge	1953-1966	Part of Edinburgh Rd
Edith St, Castlecrag		After 1984	
Edmund St, Chatswood	East	1888	
	Chatsworth	1889-1900	
	Chatswood East	1901-1966	
Edna St, Willoughby	Middle Harbour	1922-1966	
Edward St, Willoughby	Naremburn	1906-1950	
	Northbridge	1953-1966	
Eileen St, St Leonards		After 1984	

Road /Street	Ward	Rate Book Year	Notes
Elizabeth St, Artarmon	East	1888	
	Middle Harbour	1889-1894	
	Naremburn	1895-1966	
Elizabeth St, Artarmon	Lane Cove	1891-1893	Later: Reserve Road
Ella St, Artarmon			No houses
Ellerslie St, Chatswood	Chatswood West	1914-1916	No properties listed. Ellerslie Estate near Fullers Rd.
Elliott St, North Willoughby	Middle Harbour	1905-1906	
Ellis St, Chatswood	Chatswood	1900	
	Chatswood West	1901-1966	
Emerstan Dr, Castle Cove	Middle Harbour	1966	
Endeavour St, Chatswood			No houses
Epping Road, Lane Cove North	Chatswood West	1947-1966	
Eric Rd, Artarmon	Naremburn	1896-1966	
Eric St, Castlecrag	Middle Harbour	1906-1938	After 1938: Eastern Valley Way
Erskine St, Chatswood	East	1888	
	Chatsworth	1889-1900	
	Chatswood East	1901-1911, 1919-1950	
	Chatswood West	1953-1966	
Euroka St, Northbridge	Middle Harbour	1914-1938	
	Northbridge	1941-1966	
Farran St, Lane Cove North	Chatswood West	1920-1966	
Fehon Rd/St, Chatswood	Chatsworth	1891-1892	Sometimes Feehon Rd/St
Felton Ave, Lane Cove North	Chatswood West	1921-1966	
Ferncourt Ave, Chatswood/Roseville	Chatswood East	1914-1966	Before 1914: Eamont St
Ferndale St, Chatswood	Chatswood West	1926-1966	
Fig Tree St, Lane Cove	Lane Cove	1891-1894	
Findlay Ave, Roseville	Chatswood	1895-1900	
	Chatswood West	1901-1966	

Road /Street	Ward	Rate Book Year	Notes
First Ave, Willoughby	Middle Harbour	1911-1922	Listed Under: Avenue
	Middle Harbour	1923-1966	
Fitzsimmons Ave, Lane Cove North	Chatswood West	1953-1966	
Flat Rock Drive, Naremburn		After 1984	
Flat Rock Rd, Naremburn/Willoughby	East	1888	After 1891: Willoughby Rd
	Middle Harbour	1889-1891	
Fleming St, Northwood	Lane Cove	1891-1893	
Fontaine St, Chatswood	Chatswood East	1928-1966	
Forsyth Place, St Leonards			Private Road
Forsyth St, Willoughby	East	1888	
	Chatsworth	1889-1900	
	Chatswood East	1901-1966	Part of Forsyth St.
	Middle Harbour	1910-1966	Part of Forsyth St.
Foundation Place, Northbridge		After 1984	
Fourth Ave, Willoughby	Middle Harbour	1921-1966	
Francis Rd, Artarmon	Naremburn	1898-1966	
Francis St, Naremburn	Naremburn	1922-1966	
Frederick St, St. Leonards	East	1888	
	Lane Cove	1890-1893	
French St, Artarmon	Naremburn	1904-1966	
French's Place			Private Road in Royal North Shore Hospital
Frenchs Rd, Willoughby	East	1888	
	Middle Harbour	1889-1938	
	Northbridge	1941-1966	
Fry St, Chatswood	Chatswood East	1922-1966	
Fullers Rd, Chatswood	Chatsworth	1889-1900	
	Chatswood West	1901-1924	
Galbina Rd, Northbridge			See: Calbina Rd, Northridge

Road /Street	Ward	Rate Book Year	Notes
Garden Place, Willoughby		After 1984	
Garland Rd/St, Naremburn	East	1888	
	Middle Harbour	1889-1894	
	Naremburn	1895-1966	
Gas Mains	Chatswood East	1905-1907	Various rated properties of North Shore Gas Co
	Chatswood West	1905-1907	
	Middle Harbour	1905-1907	
	Naremburn	1905-1907	
Gaza St/Rd, Naremburn	Naremburn	1921-1966	
George Place, Artarmon	Willoughby	1974-1984	
George St, Greenwich	Lane Cove	1891-1894	
Gibbes St, Chatswood/Roseville East	East	1888	
	Middle Harbour	1889-1966	
Gibson Ave /St, Roseville	Willoughby	1971-1984	1 Gibson Ave/St sometimes rated as 30 Waratah St
Gillam St, Chatswood	East	1888	
	Chatsworth	1889-1900	
	Chatswood West	1901-1902	Gillam St does not appear in rate books 1903-1950
	Chatswood West	1953-1966	
Glencoe Ave, Chatswood	Chatswood West	1938-1966	
Glenmore Rd/St, Naremburn	Naremburn	1906-1966	
Glenroy Ave, Middle Cove	Middle Harbour	1941-1966	
Glenview St, Lane Cove	Lane Cove	1891-1894	
Gloucester St, Lane Cove	Lane Cove	1891-1894	
Glover St, Willoughby	Middle Harbour	1924-1966	
Godfrey Rd, Artarmon	Naremburn	1923-1950	
	Chatswood East	1953-1966	
Goodchap Rd, Chatswood	Chatsworth	1892-1900	
	Chatswood West	1901-1966	

Road /Street	Ward	Rate Book Year	Notes
Goodlet Close, Lane Cove North		After 1984	
Gordon Ave, Chatswood	Chatswood West	1905-1966	
Gordon Rd, Chatswood	Lane Cove	1892-1894	1892-1917 Later: Lane Cove Rd and then Pacific Hwy Part of Gordon Rd
	Chatsworth	1892-1900	Part of Gordon Rd
	Chatswood West	1901-1916	Part of Gordon Rd
	Middle Harbour	1893-1895	Part of Gordon Rd
	Naremburn	1895-1916	Part of Gordon Rd
Gore Hill Freeway	-	-	Completed 1978
Gores Rd, Middle Harbour	East	1888	
	Middle Harbour	1889-1892	
Gorman Rd/St, Willoughby	Naremburn	1907-1950	Before 1907: Warrane St
	Northbridge	1953 - 1966	
Gower St, Naremburn	East	1888	
	Lane Cove	1891-1894	
	Naremburn	1895-1938	
Grafton Ave, Naremburn	Naremburn	1926-1966	Listed under: Wharf Rd.
Grandview St, Naremburn	Naremburn	1899-1966	
Greendale St/Rd, Greenwich	Lane Cove	1891-1894	
Greenfield Ave, Middle Cove	Middle Harbour	1941-1966	
Greville St/Rd, Chatswood	Chatsworth	1892-1900	
	Chatswood West	1901-1966	
Gunyah St, Northbridge			No houses facing Gunyah Street
Haig St, Chatswood	Middle Harbour	1919-1966	
Hallstrom Close, Northbridge	Willoughby	1978-1984	
Hamilton Ave, Naremburn	Naremburn	1935-1965	West side of street only in Willoughby
Hampden Rd, Artarmon	Naremburn	1898-1966	
Hanover St, Artarmon	East	1888	After 1917: Dickson Ave
	Lane Cove	1891-1894	
	Naremburn	1895-1916	

Road /Street	Ward	Rate Book Year	Notes
Harden Ave, Northbridge	Middle Harbour	1905-1938	
	Northbridge	1941-1966	
Harden Rd, Artarmon	Naremburn	1908-1966	
Harnett Place, Chatswood	Willoughby	1976-1984	
Harnett St. Chatswood	Chatsworth	1891-1896	
Harris St, Willoughby	East	1888	
	Middle Harbour	1889-1938	
	Northbridge	1941-1966	
Hart St, Lane Cove North	Chatswood West	1921-1966	
Harwood Ave, Chatswood	Middle Harbour	1920-1966	
Hatfield St, Lane Cove North	Chatswood West	1947-1966	
Havilah St, Chatswood	Chatswood	1897-1900	
	Chatswood East	1901-1966	
Hawkins St, Artarmon	Naremburn	1906-1966	
Hawthorne Ave, Chatswood	Chatswood West	1928-1966	
Headland Rd, Castle Cove	Middle Harbour	1953-1966	
Hector Rd/St, Willoughby	Naremburn	1905-1950	Section of present Hector St was called Coolgardie St until 1926
	Northbridge	1953-1966	
Heights Cres, Middle Cove	Middle Harbour	1947-1966	See end of rates book for 1947
Helen St, Lane Cove	Lane Cove	1891-1894	
Help St, Chatswood	East	1888	
	Chatsworth	1889-1900	
	Chatswood West	1901-1966	
Henry St, Lane Cove	Lane Cove	1891-1894	
Herbert St, St. Leonards	East	1888	
	Lane Cove	1891-1894	
	Naremburn	1895-1966	See also: Unnamed Road No. 2
Hercules St, Chatswood	East	1888	
	Chatsworth	1889-1900	
	Chatswood East	1901-1966	

Road /Street	Ward	Rate Book Year	Notes
High St, Willoughby	East	1888	
	Middle Harbour	1889-1966	Part under heading Eatonville Subdivision Part of High St
	Northbridge	1941-1966	Part of High St
Highland Ridge, Middle Cove	Middle Harbour	1960-1966	
Hillside St, Chatswood	Chatswood West	1913-1966	
Hinkler Cres, Lane Cove North	Chatswood West	1935-1966	
Holland St, Chatswood	Chatswood East	1904-1966	
Holly Street, Castle Cove	Middle Harbour	1944-1966	
Hollywood Cres, North Willoughby	Middle Harbour	1928-1966	
Hopetoun Ave, Chatswood	Chatswood West	1903-1966	Sometimes: Hopetown Ave
Horsley Ave, North Willoughby	Middle Harbour	1925-1966	
Hotham Parade, Artarmon	Naremburn	1902-1966	
Hotham St, Chatswood	Chatswood West	1913-1966	
Hudson Ave, Willoughby	Middle Harbour	1907-1938	
	Northbridge	1941-1966	
Ivy St, Chatswood	Chatswood West	1920-1924	
Jack Mclure Place, Northbridge		After 1984	
Jacques St, Chatswood	East	1888	
	Chatsworth	1889-1900	
	Chatswood East	1901-1966	
James St, Chatswood	Chatswood	1898-1900	
	Chatswood West	1901-1966	
Jenkins St, Chatswood	Chatswood	1898-1900	
	Chatswood West	1901-1966	
Jersey Rd, Artarmon	Naremburn	1898-1966	
Johnson St, Chatswood	East	1888	
	Chatsworth	1889-1894	
	Chatswood	1895-1900	
	Chatswood East	1901-1966	Part of Johnson St
	Chatswood West	1953-1966	Part of Johnson St

Road /Street	Ward	Rate Book Year	Notes
Julian St, Willoughby	East	1888	
	Middle Harbour	1889-1894	
	Naremburn	1895-1950	
	Northbridge	1953-1966	
Kalgoorlie St, Willoughby	Naremburn	1906-1950	
	Northbridge	1953-1966	
Kameruka Rd, Northbridge	Middle Harbour	1919-1938	Also listed: Kamaruka Rd.
	Northbridge	1941-1966	
Karana Place, Chatswood	Willoughby	1984	
Kareela Road, Chatswood	Chatswood West	1935-1966	
Katherine Street, Chatswood	Chatswood West	After 1984	
Keary St, Northbridge	Northbridge	1941-1966	
Kendall Road, Castle Cove	Middle Harbour	1944-1966	
Kenneth St, Lane Cove /Longueville	Lane Cove	1891-1894	
King St, Northbridge	East	1888	Albert Town Estate
	Middle Harbour	1889-1910	Albert Town Estate
King St, Naremburn	East	1888	
	Middle Harbour	1893-1895	
	Naremburn	1895-1966	
King Edward St, Roseville	Chatswood East	1902-1966	
Kingsmeadow Close, Willoughby		After 1984	
Kinsellas Drive, Lane Cove North		After 1984	
Kiola Rd, Northbridge	Middle Harbour	1914-1938	
	Northbridge	1941-1966	
Kirk St, Chatswood	Chatswood West	1914-1966	
Kitchener Rd, Artarmon	Naremburn	1904-1966	
Knight Place, Castlecrag		After 1984	
Kooba Ave, Chatswood	Chatswood West	1935-1966	

Road /Street	Ward	Rate Book Year	Notes
Kooringa Rd, Willoughby	Chatswood East	1908-1966	
Korinya Rd, Castle Cove	Middle Harbour	1966	
Kyogle Rd/St, Northbridge	Northbridge	1941-1966	
Lady Game Drive, Chatswood West		After 1984	
Laguna Rd, Northbridge	Northbridge	1941-1966	
Lambs Rd, Artarmon	Naremburn	1904-1966	
Lamette St, Chatswood	Middle Harbour	1925-1966	
Lanceley Place, Artarmon	Naremburn	1966	
Lane Cove Rd, Chatswood	East	1888	1888-1891; 1917-1932 1892-1916: Gordon Rd,
	Chatsworth	1889-1892	Part of Lane Cove Rd
	Lane Cove	1891	Part of Lane Cove Rd
	Chatswood West	1917-1932	Part of Lane Cove Rd
	Naremburn	1917-1932	Part of Lane Cove Rd
Laurel St, Willoughby	East	1888	
	Chatsworth	1889-1894	
	Chatswood	1895-1900	
	Chatswood East	1901-1924	
	Middle Harbour	1889-1966	
Lawrence St, Chatswood	Chatswood East	1938-1966	
Lea St/Ave, North Willoughby	Chatswood East	1922-1966	
Legion Way, North Willoughby		After 1984	
Lincoln St, Lane Cove	Lane Cove	1891-1894	
Linden Way, Castlecrag	Middle Harbour	1950-1966	
Little St, Lane Cove	Lane Cove	1891-1894	
Lone Pine Ave, Chatswood	Chatswood West	1921-1966	
Long Bay Rd	East	1888	After 1891: Wharf St
	Middle Harbour	1889-1891	
Longueville Rd, Lane Cove	Lane Cove	1892-1894	

Road /Street	Ward	Rate Book Year	Notes
Louise Ave, Chatswood West	Chatswood West	1960-1966	
Lower Bligh St, Northbridge	Northbridge		Name altered Bligh St between Kameruka Rd and the northern alignment of Clifton Ave, to Lower Bligh St in 1969
Lower Cliff Ave, Northbridge	Northbridge		Variations are included in those for Cliff Ave. It was shown as Lower Marang St or Lower Rd in the 7th Northbridge Subdivision in October 1916.
Lower Gibbes St, Chatswood	Middle Harbour		See Gibbes Street
Lucknow St, Willoughby	Naremburn	1906-1966	
Lucknow St, Northbridge	Northbridge	1953-1966	
Lucretia Ave, Longueville	Lane Cove	1891-1894	
Lyle St, Roseville	Middle Harbour	1897-1898, 1914-1924, 1931-1938	Sometimes: listed under Victoria Ave After 1938: part of Eastern Valley Way
Mabel St, Willoughby	Chatswood East	1904-1924	From 1904-1922 partly New Street
MacArtney Ave, Chatswood	Chatswood West	1922-1966	
McBurney Rd/St, Naremburn	Naremburn	1907-1966	Before 1907; Ryan Road
McCabe Place, Chatswood	Willoughby	1976-1984	
McClelland St, Willoughby	East	1888	
	Middle Harbour	1889-1966	
Macintosh St, Chatswood	Chatswood	1897-1900	
	Chatswood West	1901-1966	
McLachlan Ave, Artarmon	Naremburn	1953-1966	
McLean Ave, Chatswood	Chatswood West	1918-1966	
MacMahon St, Willoughby	Middle Harbour	1911-1966	
McMillan St/Rd, Artarmon	Naremburn	1899-1910	
	Naremburn	1914-1924	
Macquarie St, Chatswood/Roseville	Chatsworth	1891-1894	
	Chatswood	1895-1900	
	Chatswood East	1901-1924	
	Middle Harbour	1891-1895	

Road /Street	Ward	Rate Book Year	Notes
Malacoota Rd, Northbridge	Middle Harbour	1915-1938	
	Northbridge	1941-1966	
Malvern Ave, Chatswood	Chatswood	1898-1900	
	Chatswood West	1901-1966	
Mann St, Chatswood	Middle Harbour	1915-1966	
Mannerim Place, Castle Cove	Middle Harbour	1966	
Marana Rd, Northbridge	Middle Harbour	1917-1938	
	Northbridge	1941-1966	
Marden St, Artarmon	Naremburn	1960-1966	
Margaret Place, Lane Cove North	Chatswood West	1953-1966	
Market St, Naremburn	East	1888	
	Middle Harbour	1889-1894	
	Naremburn	1895-1966	
Marks St, Naremburn	East	1888	
	Middle Harbour	1889-1894	
	Naremburn	1895-1966	
Marlborough Rd, Willoughby	East	1889	
	Middle Harbour	1890-1938	
	Northbridge	1941-1966	
Marlborough St, Artarmon	East	1888	After 1906: Whiting St
	Lane Cove	1891-1894	
	Naremburn	1895-1906	
Marlow Rd, Artarmon	Chatswood East	1953-1966	
Marooba Rd, Northbridge	Middle Harbour	1914-1938	
	Northbridge	1941-1966	
Marrang Rd, Northbridge	Middle Harbour	1914-1918	After 1918: Cliff Ave
Mars Rd, Lane Cove	Lane Cove	1892-1893	
Martin St, Naremburn	Naremburn	1904-1966	
Martin's Grant	Lane Cove	1891	
Mary St, Longueville	Lane Cove	1891-1894	

Road /Street	Ward	Rate Book Year	Notes
Matherson Ave, Chatswood	Chatswood East	1928-1966	
Megalong Ave, North Willoughby	Middle Harbour	1935-1966	
Melnotte Ave/St, Roseville	Chatswood East	1914-1966	
Melrose St, Lane Cove North	Chatswood West	1956-1966	
Merrenburn Ave, Naremburn	Naremburn	1911-1966	
Middle Harbour	Middle Harbour	1917-1922	Properties with access off Cammaray Rd
Millwood Ave, Chatswood	Chatswood West	1919-1966	
Milner St/Rd, Artarmon	Naremburn	1914-1966	
Milton St, Chatswood	Chatswood East	1923-1966	
Minimbah Rd, Northbridge	Middle Harbour	1922-1938	
	Northbridge	1941-1966	
Minimnah Rd (Upper) Northbridge			See: Upper Minimnah Rd
Minnamurra Rd, Northbridge	Middle Harbour	1924-1938	
	Northbridge	1941-1966	
Miowera Rd, Northbridge	Northbridge	1941-1966	
Mitchell St, Greenwich	Lane Cove	1891-1894	
Mitchell St, St. Leonards	Naremburn	1904-1966	
Mitchell St, North Chatswood	East	1888	Possibly part Macquarie St
	Middle Harbour	1889-1891	
Mitchell St, South Chatswood	East	1888	
	Chatsworth	1889-1891	
Moola Parade, Chatswood	Chatswood West	1928-1966	
Moonbria St, Naremburn	Naremburn	1906-1966	
Mooney St, Lane Cove North	Chatswood West	1921-1966	
Moore St, Lane Cove	Lane Cove	1891-1894	
Morella Place, Castle Cove	Middle Harbour	1966	

Road /Street	Ward	Rate Book Year	Notes
Moriarty Rd/St, Chatswood	Chatsworth	1889-1894	
	Chatswood	1895-1900	
	Chatswood West	1901-1966	
Morotai Cres, Castlecrag	Middle Harbour	1944-1966	
Mowbray Rd, Chatswood/Lane Cove/Willoughby	East	1888	
	Lane Cove	1891-1894	Part of Mowbray Rd
	Chatsworth	1889-1894	Part of Mowbray Rd
	Chatswood	1895-1900	
	Chatswood East	1901-1966	Part of Mowbray Rd
	Chatswood West	1901-1966	Part of Mowbray Rd
	Middle Harbour	1889-1924	Part of Mowbray Rd Part under heading Eatonville Subdivision
	Naremburn	1895 – 1966	Part of Mowbray Rd
	Chatswood West	1953-1966	Part of Mowbray Rd
	Chatswood East	1953-1966	Part of Mowbray Rd
	Northbridge	1941-1966	Part of Mowbray Rd
Mowbray Road East, Castlecrag	East	1888	After 1906: Edinburgh Rd
	Middle Harbour	1889-1906	
Mowbray Road West, Lane Cove	Chatsworth	1889-1893	Part of Mowbray Road West
	Lane Cove	1892-1893	Part of Mowbray Road West
Mowbray Rd (Eatonville)	Middle Harbour	1890-1892	
Mulgarra Rd/St, Northbridge			See: Nulgarra St, Northbridge
Murlo Rd	Naremburn	1924	No properties listed
Murray St, Lane Cove	Lane Cove	1891-1894	
Muttama Rd, Artarmon	Naremburn	1899-1966	
Namoi Rd, Northbridge	Middle Harbour	1915-1938	
	Northbridge	1941-1966	
Narani Cres, Northbridge	Middle Harbour	1915-1938	
	Northbridge	1941-1966	
Nardoo Rd, Willoughby	Naremburn	1905-1950	
	Northbridge	1953-1966	
Narooma Rd, Northbridge	Middle Harbour	1919-1924	
	Northbridge	1941-1966	

Road /Street	Ward	Rate Book Year	Notes
Nea St, Chatswood	East Ward	1888	Before 1892: part Stuart St, Chatswood
	Chatsworth	1889-1894	
	Chatswood	1895-1900	
	Chatswood East	1901-1950	
	Chatswood West	1953-1966	
Neerim Road, Castle Cove	Middle Harbour	1960-1966	
Neeworra Rd, Northbridge	Middle Harbour	1921-1938	Listed: Neeworra Rd 1921-1922
	Northbridge	1941-1966	
Nelson St, Chatswood	Chatsworth	1891-1894	
	Chatswood	1895-1900	
	Chatswood West	1901-1966	
Neridah St, Chatswood	East	1988	
	Chatsworth	1889-1894	
	Chatswood	1895-1900	
	Chatswood East	1901-1966	
Neville St, Willoughby	Middle Harbour	1904-1966	
New St, Willoughby	Chatswood East	1904-1922	From 1923: Mabel St
Neworra Rd, Northbridge			See: Neeworra Rd
Nichols Bay Rd, Lane Cove	Lane Cove	1891	
Nicholson St, Chatswood	East	1888	
	Chatsworth	1889-1894	
	Chatswood	1895-1900	
	Chatswood East	1901-1924	
Nolan Cres, Naremburn	Naremburn	1984	
Noonbinna Close, Northbridge	Middle Harbour	1922-1938	
	Northbridge	1941-1965	
Noonbinna Cres, Northbridge	Middle Harbour	1922-1924	
	Northbridge	1941-1966	
Norfolk St/Rd, Longueville	Lane Cove	1891-1894	
North Arm Rd, Middle Cove	Middle Harbour	1960-1966	
Northcote St, St Leonards	Naremburn	1904-1924	
Northwood Rd, Northwood	Lane Cove	1891-1894	

Road /Street	Ward	Rate Book Year	Notes
Mulgarra St, Northbridge	Middle Harbour	1914-1938	Listed as Mulgarra Rd
	Northbridge	1941	Listed as Mulgarra Rd
	Northbridge	1944-1966	
Oakville Rd/St, Willoughby	East	1888	
	Middle Harbour	1889-1966	From 1953: Part of Oakville St, North Side
	Northbridge	1953-1966	Part of Oakville St, South Side
O'Brien St, Chatswood	Chatswood West	n.a.	Commercial
O'Connell St, Greenwich	Lane Cove	1891-1894	
Olga St, Chatswood	Chatswood East	1923-1966	
Oliver Rd, Chatswood	Chatsworth	1892-1894	
	Chatswood	1895-1900	
	Chatswood West	1901-1966	
Olympia Rd, Naremburn	Naremburn	1913,1917-1966	
Onyx Rd/St, Artarmon	Naremburn	1914-1950	
	Chatswood East	1953-1966	
Orara St, Chatswood		After 1984	
Orchard Rd, Chatswood	East	1888	
	Chatsworth	1889-1894	
	Chatswood	1895-1900	
	Chatswood East	1901-1950	Part of Orchard Rd
	Chatswood West	1901-1966	Part of Orchard Rd
Oscar St, Chatswood	Chatswood West	After 1984	
Owen St, Willoughby	Chatswood East	1923-1924	
Oxley St, Crows Nest	Middle Harbour	1894-1894	Part of Oxley St
	Naremburn	1895-1966	Part of Oxley St
Pacific Highway, Chatswood	Chatswood West	1935-1966	1888-1891;1917-1932: Lane Cove Rd 1892-1916: Gordon Rd After 1932: Pacific Highway Part of Pacific Highway
	Naremburn	1935-1966	Part of Pacific Highway
Padulla Place, Castle Cove	Middle Harbour	1966	
Palmer St, Artarmon	Naremburn	1905-1966	Before about 1905: Reservoir Road, Artarmon

Road /Street	Ward	Rate Book Year	Notes
Paradise Ave, Roseville	Chatswood East	1917-1966	
Park Ave, Chatswood	Chatswood West	1915-1966	
Park Rd, Greenwich	Lane Cove	1891-1894	
Park Rd, Naremburn	Middle Harbour	1892-1894	
	Naremburn	1895-1966	
Parker St, Northbridge	Northbridge	1941-1966	
Parkes St, Naremburn	Naremburn	1895-1966	
Parkes Rd, Artarmon	Naremburn	1915-1966	
Parnoo Ave, Castle Cove	Middle Harbour	1960-1966	
Patrick St, Willoughby	Middle Harbour	1911-1966	
Pearl Ave, Chatswood	Chatswood West	1917-1966	
Peckham Ave, Chatswood	Chatswood West	1913-1966	
Pendey St, Willoughby	East	1888	
	Middle Harbour	1889-1938	
	Northbridge	1941-1966	
Penkivil St, Willoughby	Middle Harbour	1894-1896	Sometimes: Penkevil St; Penkiville St
	Naremburn	1897-1950	
	Northbridge	1953-1966	
Penrose St, Lane Cove	Lane Cove	1892-1894	
Penshurst St, Chatswood/Willoughby	East	1888	
	Chatsworth	1889-1894	
	Chatswood	1895-1900	
	Chatswood East	1901-1966	Part of Penshurst St
	Middle Harbour	1889-1966	Part of Penshurst St
	Naremburn	1895-1950	Part of Penshurst St
	Northbridge	1953-1966	Part of Penshurst St
PERMISSIVE OCCUPANCIES	This section of the Middle Harbour Rate Book for 1924 apparently refers to waterfront properties, leased from the Sydney Harbour Trust, off Cammaray Road, Edinburgh Road and Sailors Bay Road. Cammaray Road properties in this category are also listed under Middle Harbour in the Middle Harbour Rate Books 1917-1922.		
Phoenix St, Lane Cove	Lane Cove	1891-1894	
Pindari Ave, Castle Cove	Middle Harbour	1960-1966	

Road /Street	Ward	Rate Book Year	Notes
Plunkett St, Naremburn	Naremburn	1904-1966	
Poole St, Longueville	Lane Cove	1891-1894	
Portland St, Naremburn	East	1888	
	Lane Cove	1889-1894	
	Naremburn	1895-1938	
Portview Rd, Greenwich	Lane Cove	1891-1894	
Probate St, Naremburn	Naremburn	1898-1966	
Prospect St, Greenwich	Lane Cove	1892-1894	
Punch St, Artarmon	Naremburn	1904-1966	
Pyalla St, Northbridge	Middle Harbour	1906-1938	
	Northbridge	1941-1966	
Pyrl St/Rd, Artarmon	Naremburn	1913-1966	
Quarry St, Naremburn	Naremburn	1932-1966	
Queen St, Albert Town Estate	East	1888	
Queen St, Northbridge	Middle Harbour	1889-1910	
Queen St, Willoughby			This street, not listed in the Rate Books 1888-1924, appears on a municipal map of about 1890 as a continuation of Church Street off the eastern side of Penshurst Street.
Quiamong St/Rd, Naremburn	Naremburn	1906-1966	
Raeburn Ave, Castlecrag	Middle Harbour	1924-1966	
Railway Commissioners Assessments	Chatswood West	1922	Chatswood Station properties and adjacent areas
Railway St, Chatswood	Chatsworth	1891-1894	Before 1891: Station St, Chatswood
	Chatswood	1895-1900	
	Chatswood West	1901-1966	
Raleigh St, Artarmon	Naremburn	1906-1966	
Ranelagh Cres, Chatswood	Willoughby	1984	
Range St, Chatswood West	Chatswood West	1950-1966	
Rawson St, St Leonards	Naremburn	1904-1921	Resumed in RNS Hospital 1921?

Road /Street	Ward	Rate Book Year	Notes
Reddish Close, Lane Cove North		After 1984	
Reginald St, Chatswood		After 1984	
Reid Drive, Chatswood West		1974-1984	
Remah Close, Naremburn		After 1984	
Rembrandt Drive, Middle Cove	Middle Harbour	1960-1966	
Remuera St, Willoughby	Middle Harbour	1911-1938	
	Northbridge	1941-1966	
Reserve Rd, Artarmon/ St Leonards	Lane Cove	1893-1894	Previously: Elizabeth St, Part of Victoria Rd
	Naremburn	1895-1966	
Reservoir Rd, Artarmon	East	1888	After 1906: Palmer St, Artarmon
	Lane Cove	1891-1894	
	Naremburn	1895-1899, 1904-1906	
Rhodes Ave, Naremburn	Naremburn	1899-1966	
Richard St, Greenwich	Lane Cove	1891-1894	
Richmond Ave, Willoughby	Naremburn	1913-1966	
Rimmington St, Artarmon	Naremburn	1904-1966	
Robert St, Greenwich	Lane Cove	1891-1894	
Robert St, Willoughby	Middle Harbour	1906-1924	Before 1909: Tannery Rd
Robert St, Artarmon	Naremburn	1898-1966	Sometimes listed as Roberts St
Robinson St, Chatswood	East	1888	
	Chatsworth	1889-1894	
	Chatswood	1895-1900	
	Chatswood East	1901-1966	
Rockley St, Castlecrag	Middle Harbour	1932-1966	
Rohan St, Naremburn	Naremburn	1908-1966	
Rosanna Close, Willoughby		After 1984	

Road /Street	Ward	Rate Book Year	Notes
Rose St, Chatswood	Chatsworth	1894-1894	
	Chatswood	1895-1900	
	Chatswood East	1901-1966	
Rosebridge Ave, Castle Cove	Middle Harbour	1944-1966	
Rosewall St, Willoughby	Middle Harbour	1910-1966	
Ross St, Naremburn	Naremburn	1904-1966	
Royal St, Chatswood	Chatswood East	1913-1966	
Russell St, Chatswood	Chatsworth	1889-1892	After 1892: Eddy Rd
Ruth St, Naremburn	Naremburn	1915-1966	
Rutland Ave, Castlecrag	Middle Harbour	1928-1966	
Ryan Rd, Naremburn	Naremburn	1901-1906	After 1906: McBurney Rd
Ryan St, Artarmon	East	1888	After 1935: part of Artarmon Rd
	Middle Harbour	1889-1894	
	Naremburn	1895-1935	
Sailors Bay Rd, Northbridge	East	1888	
	Middle Harbour	1889-1938	
	Middle Harbour	1924	Under heading Permissive Occupancies
	Northbridge	1941-1966	
St. Lawrence St, Greenwich	Lane Cove	1891-1894	
Salisbury Rd/St, Willoughby	East	1888	
	Chatsworth	1889-1891	Part of Salisbury Rd
	Middle Harbour	1889-1938	
	Northbridge	1941-1966	
Sawyer Cres, Lane Cove North	Chatswood West	After 1984	
Saville St, St Leonards	East	1888	
	Lane Cove	1891-1894	
	Naremburn	1895-1966	
Saywell St, Chatswood	Chatsworth	1891-1901	
	Chatswood	1895-1900	
	Chatswood East	1901-1950	
	Chatswood West	1953-1966	

Road /Street	Ward	Rate Book Year	Notes
Scott Cres, Roseville	Middle Harbour	1956-1966	
Scott St, Willoughby	Chatsworth	1889-1892	
	Naremburn	1906-1966	
Second Ave, Willoughby	Middle Harbour	1913-1922	Listed under: Avenue
	Middle Harbour	1923-1966	
Seldon St, Lane Cove	Lane Cove	1892-1894	
Selwyn St, Artarmon	Naremburn	1923-1950	
	Chatswood East	1953-1966	
Septimus St, Chatswood	Chatsworth	1892	A cross street of Victoria Ave No properties listed
	Chatswood	1895-1900	
	Chatswood East	1901-1966	
Serpentine Rd, Greenwich	Lane Cove	1891-1894	
Sharland Ave, Chatswood	Chatswood West	1925-1966	
Shepherd Rd, Artarmon	Naremburn	1924-1950	
	Chatswood East	1953-1966	
Short St, Chatswood	East	1888	
	Middle Harbour	1889-1966	
Simpson St, Artarmon	Naremburn	1921-1966	
Slade St, Naremburn	Middle Harbour	1889-1894	
	Naremburn	1895-1966	
Small St, Willoughby	Middle Harbour	1921-1938	
	Northbridge	1941-1966	
Smith Rd, Artarmon	Naremburn	1905-1950	Sometimes: Smiths Rd
	Chatswood East	1953-1966	
Smith St, Chatswood/Willoughby	East	1888	
	Middle Harbour	1889-1966	
Sortie Port, Castlecrag	Middle Harbour	1924-1966	
Spearman St, Chatswood/Roseville	East	1888	
	Chatsworth	1889-1894	
	Chatswood	1895-1900	
	Chatswood East	1901-1966	

Road /Street	Ward	Rate Book Year	Notes
Spencer Place, Lane Cove North	Chatswood West	1960-1966	
Spring Place, Chatswood			Commercial
Spring St, Chatswood	Chatswood	1895-1900	
	Chatswood East	1901-1924	
	Chatswood West	1953-1966	
Stafford Rd, Artarmon	Naremburn	1904-1966	Part of Stafford Rd
	Chatswood East	1953-1966	Part of Stafford Rd
Stan St, Willoughby	Middle Harbour	1922-1966	
Stanley St, Chatswood	East	1888	
	Chatsworth	1889-1884	
	Chatswood	1895-1900	
	Chatswood East	1901-1966	
Station St, Chatswood	East	1888	After 1891: Railway St
	Chatsworth	1889-1891	
Station St, Naremburn	Naremburn	1899-1966	
Stephen St, Chatswood	Chatswood East	1914-1966	
Stewart St, Artarmon	Naremburn	1924-1950	
	Chatswood East	1953-1966	
Stoney Creek Rd, Lane Cove	Lane Cove	1891	After 1891: Cullen Street
Strathallen Ave, Northbridge	Middle Harbour	1914-1938	
	Northbridge	1941-1966	
Strathmore Parade, Roseville	Chatswood East	1928-1966	
Sturt Drive, St Leonards		After 1984	
Stuart St, Chatswood	East	1888	After 1892: Nea Street
	Chatsworth	1889-1892	
Stuart St, Longueville	Lane Cove	1891-1894	
Sugarloaf Rd/Cres, Castlecrag	East	1888	
	Middle Harbour	1889-1922	
	Middle Harbour	1925-1966	Sugarloaf Cres
Summerville Cres, North Willoughby	Middle Harbour	1935-1966	
Sunnyside Cres, Castlecrag	Middle Harbour	1924-1966	

Road /Street	Ward	Rate Book Year	Notes
Sutherland St/Rd, Chatswood	Chatsworth	1890-1894	Also called Bowen Street ca. 1892
	Chatswood	1895-1900	
	Chatswood West	1901-1966	
Sydney St/Rd, Willoughby	East	1888	
	Chatsworth	1889-1894	
	Chatswood	1895-1900	
	Chatswood East	1901-1966	Part of Sydney St
	Naremburn	1905-1950	Part of Sydney St
	Northbridge	1953-1966	Part of Sydney St
Sylvia St, Chatswood	Chatswood West	1916-1966	
Tait St, Middle Harbour	East	1888	
	Middle Harbour	1889-1893	
Talus St, Naremburn	Naremburn	1917-1966	Sometimes: Tulus St
Tambourine Bay Rd, Lane Cove	Lane Cove	1891-1894	
Tannery Rd, Willoughby	Middle Harbour	1895-1908	After 1908 Robert Street
Tarakan Cres, Northbridge	Northbridge	1947-1966	
Taylor St, Middle Harbour	Middle Harbour	1894-1932	Sometimes: Tailor St
Telak Close, North Willoughby		After 1984	
Tenilba Rd, Northbridge	Middle Harbour	1919-1938	
	Northbridge	1941-1966	
Tessa St, Chatswood	Chatswood West	1907-1966	
The Avenue, Willoughby	Middle Harbour	1913-1922	From 1923 known as First, Second and Third Avenue
The Barbette, Castlecrag	Middle Harbour	1928-1966	
The Barbican, Castlecrag	Middle Harbour	1941-1966	
The Barricade, Castlecrag	Middle Harbour	1941-1966	
The Bartizan, Castlecrag	Middle Harbour	1941-1966	
The Bastion, Castlecrag	Middle Harbour	1925-1966	
The Battlement, Castlecrag	Middle Harbour	1925-1966	
The Bulwark, Castlecrag	Middle Harbour	1925-1966	

Road /Street	Ward	Rate Book Year	Notes
The Citadel, Castlecrag	Middle Harbour	1925-1966	
The Crescent, Chatswood	Chatswood West	1907-1966	
The Fairway, Chatswood West	Chatswood West	1974-1984	
The High Tor, Castlecrag	Middle Harbour	1950-1966	
The Lee, Castlecrag	Middle Harbour	1941-1966	
The Outpost, Northbridge	Middle Harbour	1925-1966	After 1950: Part of The Outpost
	Northbridge	1941-1966	Part of The Outpost
The Palisade, Castlecrag	Middle Harbour	1928-1966	
The Parapet, Castlecrag	Middle Harbour	1923-1966	
The Postern, Castlecrag	Middle Harbour	1922-1966	Previously: Postern Rd
The Quarterdeck	Middle Harbour	1957-1966	
The Rampart, Castlecrag	Middle Harbour	1925-1966	
The Redoubt	Middle Harbour	1928-1966	
The Scarp	Middle Harbour	1941-1966	
The Tor Walk, Castlecrag	Middle Harbour	1923-1924	
Third Ave, Willoughby	Middle Harbour	1914-1922	Listed under Avenue
	Middle Harbour	1923-1966	
Thomas St, Chatswood	East	1888	
	Chatsworth	1889-1894	
	Chatswood	1895-1900	
	Chatswood West	1901-1966	
Thomson Ave, Artarmon	Naremburn	1920-1966	
Tindale Rd, Artarmon	Naremburn	1904-1924	
Tingha St, Chatswood	East	1888	Previously: Tingah St
	Chatsworth	1889-1894	
	Chatswood	1895-1900	
	Chatswood East	1901-1950	
	Chatswood West	1953-1966	
Tower Reserve, Castlecrag		After 1984	

Road /Street	Ward	Rate Book Year	Notes
Treath Place, St Leonards		After 1984	Commercial
Tryon St, Chatswood	East	1888	
	Chatsworth	1889-1894	
	Chatswood	1895-1900	
	Chatswood East	1901-1950	
	Chatswood West	1953-1966	
Tulip St, Chatswood	Chatswood	1895-1900	
	Chatswood West	1901-1966	
Tulloh St, Willoughby	Middle Harbour	1889-1938	
	Northbridge	1941-1966	
Tulus St, Naremburn			See: Talus St, Naremburn
Tunks St, Northbridge	East	1888	
	Middle Harbour	1889-1938	
	Northbridge	1941-1966	
Tycannah Rd, Northbridge	Middle Harbour	1924-1938	
	Northbridge	1941-1966	
Tyneside Ave, Willoughby	Middle Harbour	1915-1966	
Ulm St, Lane Cove Nth	Chatswood West	1928-1966	
Ulric Lane, Northbridge	Northbridge	1960-1966	
UN-NAMED ROADS AND STREETS			This heading appears in early Rate Books for properties in streets.
Upper Cliff Ave, Northbridge	Northbridge		See Cliff Avenue
Upper Minimnah Rd, Northbridge	Northbridge	1941-1966	Sometimes listed: Minimnah (Upper) Rd
Valerie Ave, Chatswood West	Chatswood West	1956-1966	
Victor St, Chatswood	East	1888	
	Chatsworth	1889-1894	
	Chatswood	1895-1900	
	Chatswood East	1901-1950	
	Chatswood West	1953-1966	

Road /Street	Ward	Rate Book Year	Notes
Victoria Ave, Chatswood	East	1888	
	Chatsworth	1889-1894	
	Chatswood	1895-1900	
	Chatswood East	1901-1966	Part of Victoria Ave
	Chatswood West	1901-1966	Part of Victoria Ave
	Middle Harbour	1889-1966	Part of Victoria Ave
Victoria Cres, Albert Town Estate	East	1888	
Victoria Cres, Northbridge	Middle Harbour	1889-1910	
Victoria Rd, Artarmon	Naremburn	1896-1897	Later part Reserve Road?
Victoria St, Greenwich	Lane Cove	1891-1894	
View St, Chatswood	Chatswood West	1904-1966	
Violet St, Chatswood	Chatswood	1895-1900	
	Chatswood West	1901-1966	
Walkers Drive, Lane Cove North		After 1984	
Wallace St, Willoughby	East	1888	
	Chatsworth	1889-1894	
	Chatswood	1895-1900	
	Chatswood East	1901-1966	
Walter St, Willoughby	Naremburn	1905-1966	
Waltham St, Artarmon	East	1888	
	Lane Cove	1891-1894	
	Naremburn	1895-1966	
Waratah St, Chatswood	Chatsworth	1894	
	Chatswood	1895-1900	
	Chatswood East	1901-1966	Part of Waratah St
	Chatswood West	1901-1966	Part of Waratah St
Ward St, Willoughby	East	1888	
	Chatsworth	1889-1894	
	Chatswood	1895-1900	
	Chatswood East	1901-1966	
Warners Ave, Northbridge	Northbridge	1956-1966	
Warrah St, Roseville	Middle Harbour	1919-1966	
Warrane Place, Castle Cove		After 1984	

Road /Street	Ward	Rate Book Year	Notes
Warrane Rd, Chatswood/Willoughby	East	1888	Sometimes Warrene Rd
	Middle Harbour	1889-1966	Includes Warrane Place
Warrane St, Naremburn	Middle Harbour	1893-1906	After 1906: Gorman St
Warrawee Ave, Castle Cove	Middle Harbour	1961--1966	
Warrawidgee Rd, Northbridge	Middle Harbour	1923-1924	
Waters Rd, Naremburn	Naremburn	1900-1907	As Un-Named Road?
	Naremburn	1908-1966	
Wearne St, Chatswood	Chatswood West	1907-1924	Before 1907: Browns Ave
Weedon Rd, Artarmon	Naremburn	1905-1950	
	Chatswood East	1953-1966	
Weemala Rd, Northbridge	Northbridge	1941-1966	
Weetalibah Rd, Northbridge	Middle Harbour	1921-1938	
	Northbridge	1941-1966	
Weetawaa Rd, Northbridge	Middle Harbour	1921-1938	
	Northbridge	1941-1966	Sometimes: Weetawa Rd
West Parade, Chatswood	Chatswood West	1913-1924	
West St, Naremburn	East	1888	
	Middle Harbour	1889-1894	
	Naremburn	1895-1966	
Westbourne Street, Artarmon/St Leonards	Naremburn	1928-1966	
Western Way, Chatswood			No street frontage properties
Wharf St/Rd	Middle Harbour	1891-1894	Before 1891 Long Bay Road
	Naremburn	1895-1926	1926: Wharf Rd crossed out and Grafton Ave written
Wheatleigh St, Naremburn	Naremburn	1923-1966	
White St, Artarmon	Naremburn	1904-1966	
Whitfield Ave, Lane Cove North		After 1984	
Whiting St, Artarmon	Naremburn	1907-1966	Before 1907 Marlborough St

Road /Street	Ward	Rate Book Year	Notes
Whitton Rd/St, Chatswood	Chatsworth	1894	
	Chatswood	1895-1900	
	Chatswood West	1901-1966	
Widgiewa Rd, Northbridge	Middle Harbour	1922-1938	
	Northbridge	1941-1966	
Wilfred Ave, Chatswood	Chatswood West	1925-1966	
Wilkes Ave, Artarmon	Naremburn	1935-1966	
Willandra Street, Lane Cove North	Chatswood West	1950-1966	
William Edward St, Longueville	Lane Cove	1891-1894	
William St, Roseville	East	1888	
	Chatsworth	1889-1894	
	Chatswood	1894-1900	
	Chatswood East	1901-1966	Part of William St
	Chatswood West	1901-1966	Part of William St
Willis Rd, Castle Cove	Middle Cove	1966	
Willoughby Road, Naremburn/Willoughby	Middle Harbour	1891-1938	Before 1891: Flat Rock Rd
	Naremburn	1891-1966	Part of Willoughby Rd
	Northbridge	1941–1966	Part of Willoughby Rd
Willowie Rd, Castle Cove	Middle Cove	1960-1966	
Wilson St, Naremburn	East	1888	
	Middle Harbour	1889-1894	
	Naremburn	1895-1913	After 1913: Brook St
Windsor St/Rd, Northbridge	Middle Harbour	1905-1944	
	Northbridge	1947-1966	1941-1947: Windsor Lane
Wollombi Rd, Northbridge	Northbridge	1941-1966	
Wood St, Chatswood	Chatswood	1896-1901	
	Chatswood West	1901-1924	
Wood St, Lane Cove West	Lane Cove	1891-1894	
Woonona Rd, Northbridge	Middle Harbour	1915-1938	
	Northbridge	1941-1966	
Wyalong St, Willoughby	Naremburn	1906-1950	
	Northbridge	1953-1966	

Road /Street	Ward	Rate Book Year	Notes
Wyvern Ave, Chatswood	Chatswood	1896-1900	
	Chatswood West	1901-1966	
Young St, Chatswood	Chatswood West	1953-1966	
Zara Rd, Willoughby	Naremburn	1905-1950	
	Northbridge	1953-1966	